REZONING AND PROFFERED CONDITION AMENDMENT AND CONCEPTUAL/FINAL DEVELOPMENT PLAN

PCA 2000-MV-057 AND RZ 2001-MV-039

The Village at Lorton Valley

FAIRFAX COUNTY, VIRGINIA
MOUNT VERNON DISTRICT

NOTES:

1. THE PROPERTIES DELINEATED BY THIS PLAN ARE CURRENTLY ZONED PDH-4 AND ARE LOCATED AS FOLLOWS:

Tax Map Number	Deed Book	Page	Property Owner
107-3((1))-13(PARTIAL)	12234	1768	LORTON VALLEY L.C.
107-3((1))-13(PARTIAL)	12155	1876	SCC LORTON SOUTH. LLC
107-3((1))-14	12155	1887	SCC LORTON SOUTH. LLC
107-3((1))-16	12155	1892	SCC LORTON SOUTH. LLC
THE FOLLOWING PROPERTY IS ZONED R-1 AND IS THE SUBJECT OF THE REZONING:			
107-3((1))-15	12155	1848	LORTON VALLEY EAST. L.C.

2. THE APPLICANTS ARE:

LORTON VALLEY, L.C.
C/O KSI SERVICES, INC.
8081 WOLFTRAP ROAD
VIENNA, VIRGINIA 22182
(703) 641-9000
(703) 641-9630/FAX

LORTON VALLEY EAST, L.C.
C/O KSI SERVICES, INC.
8081 WOLFTRAP ROAD
VIENNA, VIRGINIA 22182
(703) 641-9000
(703) 641-9630/FAX

3. TOTAL SITE AREA IS 2,749,643 S.F. OR 63.1229 AC. (RZ AND PCA AREAS INCLUDED)
4. TOPOGRAPHY (2' CONTOUR INTERVAL) SHOWN HAS BEEN PROVIDED BY AIR SURVEY, CORP. AND IS FLOWN TOPOGRAPHY.
5. NO GRAVE OR BURIAL SITE IS KNOWN TO EXIST ON THIS PROPERTY.
6. THE PROPERTY SHOWN ON THIS CDP/FDP IS IN THE MOUNT VERNON DISTRICT, THE LOWER POTOMAC SANITARY SEWER DISTRICT, AND THE MILL BRANCH WATERSHED. PUBLIC WATER AND SEWER SHALL BE PROVIDED THROUGH EXISTING AND EXPANDED FACILITIES.
7. STORMWATER DETENTION AND BEST MANAGEMENT PRACTICES HAVE BEEN PROVIDED BY ON-SITE DETENTION PONDS UNLESS WAIVED OR MODIFIED BY DPWES. THE ESTIMATED SIZE OF THE POND IS AS SHOWN ON THE PLAN. DOWNSTREAM DRAINAGE IMPROVEMENTS ARE BELIEVED TO BE ADEQUATE.
8. THERE IS FLOODPLAIN, RESOURCE PROTECTION AREAS (R.P.A.) AND AN ENVIRONMENTAL QUALITY CORRIDOR (E.Q.C.) AS DEFINED IN THE ADOPTED COMPREHENSIVE PLAN LOCATED ON THE SUBJECT PROPERTY.
9. THERE ARE NO KNOWN HAZARDOUS WASTE MATERIALS, TOXIC SUBSTANCES, EXISTING STORAGE TANKS, OR CONTAINERS ON-SITE.
10. THE PROPOSED DEVELOPMENT CONFORMS TO THE PROVISIONS OF ALL APPLICABLE ORDINANCES, REGULATIONS AND ADOPTED STANDARDS EXCEPT THE FOLLOWING:
    A. A MODIFICATION FOR THE REQUIRED TRANSITIONAL SCREENING, AND A WAIVER OF THE BARRIER REQUIREMENT BETWEEN AFFORDABLE DWELLING UNITS AND SINGLE FAMILY-DETACHED UNITS IS HEREBY REQUESTED. LANDSCAPE SCREENING TO BE AS SHOWN ON THE LANDSCAPE PLAN, SHEET 4.
11. EXISTING WATER MAINS, EXISTING SANITARY SEWERS, AND EXISTING STORM DRAINS ARE SHOWN FOR ILLUSTRATION PURPOSES ONLY PER AVAILABLE RECORDS. FURTHERMORE, THIS PLAN DOES NOT PURPORT TO SHOW ALL EXISTING UNDERGROUND UTILITIES, AND THOSE SHOWN ARE APPROXIMATE.
12. ALL NECESSARY PUBLIC UTILITIES ARE READILY ACCESSIBLE TO THE SITE OR WILL BE EXTENDED OR IMPROVED BY THE APPLICANT OR UTILITY COMPANY AS MAY BE APPROPRIATE. THE LOCATION OF THESE UTILITIES SHALL NOT IMPACT THE EQC AND RPA AREAS TO THE GREATEST EXTENT POSSIBLE. SANITARY SEWER WILL BE EXTENDED THROUGH THE SUBJECT PROPERTIES PER FAIRFAX COUNTY PLAN # 9101-PI-02.
13. AT TIME OF FINAL ENGINEERING, THE PROPOSED LIMITS OF CLEARING AND GRADING WILL BE IN SUBSTANTIAL CONFORMANCE WITH THAT DEPICTED ON THE CDP/FDP. NECESSARY UTILITIES SHALL BE INSTALLED IN THE LEAST DISRUPTED MANNER AS POSSIBLE.
14. THE PROPOSED DEVELOPMENT CONFORMS TO THE RECOMMENDATIONS SET FORTH IN THE ADOPTED COMPREHENSIVE PLAN FOR THE LOWER POTOMAC PLANNING DISTRICT.
15. THE PROPOSED DEVELOPMENT SHOWN ON THIS PLAN IS NOT CONTAINED WITHIN AN AIRPORT NOISE IMPACT ZONE ACCORDING TO THE FAIRFAX COUNTY OFFICE OF COMPREHENSIVE PLANNING.
16. DEVELOPMENT SCHEDULE OF THIS PROJECT IS CONTINGENT UPON PLAN APPROVAL.
17. NO TRAILS ARE REQUIRED PER THE FAIRFAX COUNTY TRAIL PLAN.
18. THE FOOTPRINTS, SIZES AND LOCATIONS OF ALL STRUCTURES AND LOTS REPRESENTED HEREON ARE APPROXIMATE AND MAY CHANGE WITH FINAL ENGINEERING, BUT WILL BE IN SUBSTANTIAL CONFORMANCE WITH THAT DEPICTED ON THE CDP/FDP. BUILDING FEATURES ARE SUBJECT TO FINAL ARCHITECTURAL PLANS. LOT LINES ARE ABLE TO CHANGE AS LONG AS OPEN SPACE STAYS THE SAME.
19. THE ACTIVE AND PASSIVE RECREATION AMENITIES ARE SUBJECT TO CHANGE WITH FINAL DESIGN, BUT WILL BE IN SUBSTANTIAL CONFORMANCE WITH THAT DEPICTED ON THE CDP/FDP.

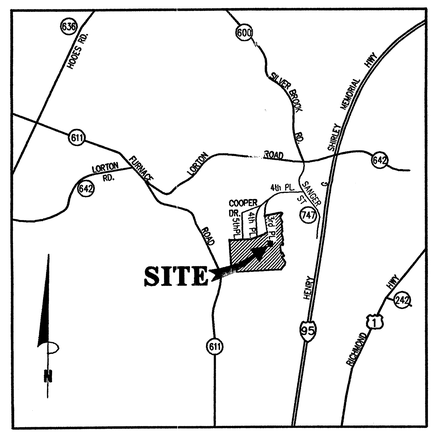

VICINITY MAP
SCALE: 1"=2000'

APPLICANTS:

LORTON VALLEY, L.C.
C/O KSI SERVICES, INC.
8081 WOLFTRAP ROAD
VIENNA, VIRGINIA 22182
(703) 641-9000

LORTON VALLEY EAST, L.C.
C/O KSI SERVICES, INC.
8081 WOLFTRAP ROAD
VIENNA, VIRGINIA 22182
(703) 641-9000

PREPARED BY:

BOWMAN CONSULTING GROUP, LTD.
14020 THUNDERBOLT PLACE, SUITE 300
CHANTILLY, VA. 20151

IN COORDINATION WITH:

DEWBERRY & DAVIS
8401 ARLINGTON BLVD.
FAIRFAX, VA 22031

STUDIO 39
LANDSCAPE ARCHITECTURE, P.C.
6416 GROVEDALE DRIVE, 100-A
ALEXANDRIA, VA 22310

THE LESSARD ARCHITECTURAL GROUP, INC.
8603 WESTWOOD CENTER DRIVE, SUITE 400
VIENNA, VA 22182

RZ/FDP 2001-MV-039
PCA/FDPA Application No. 2000-MV-057 Sta". MAG
APPROVED DEVELOPMENT PLAN
(DP) (GDP) (CDP) (FDP)
SEE PROFFERS DATED 2-25-02
Date of (BOS) (PC) approval 3-19-02
Sheet 1 of 8

RECEIVED
OFFICE OF COMPREHENSIVE PLANNING
MAR 13 2002
ZONING EVALUATION DIVISION

SHEET INDEX

THE VILLAGE AT LORTON VALLEY
PCA 2000-MV-057 AND RZ 2001-MV-039

1. COVER SHEET
2. PROFFERED CONDITION AMENDMENT AND REZONING
3. CONCEPTUAL/FINAL DEVELOPMENT PLAN
4. ILLUSTRATIVE LANDSCAPE PLAN
5. PEDESTRIAN CIRCULATION PLAN
6. EXISTING VEGETATION MAP
7. FIFTH PLACE IMPROVEMENTS PLAN (NO CHANGE)
8. ILLUSTRATIVE ARCHITECTURAL ELEVATIONS

BOWMAN CONSULTING GROUP
ENGINEERS PLANNERS SURVEYORS
BOWMAN CONSULTING GROUP, LTD.
14020 THUNDERBOLT PL., SUITE 300
CHANTILLY, VIRGINIA 20151
PHONE: (703)464-1000
FAX: (703)481-9720

REUSE OF DOCUMENTS
THIS DOCUMENT, AND THE IDEAS AND DESIGNS INCORPORATED HEREIN, AS AN INSTRUMENT OF PROFESSIONAL SERVICE, IS THE PROPERTY OF BOWMAN CONSULTING GROUP, LTD. AND IS NOT TO BE COPIED OR USED, IN WHOLE OR IN PART, FOR ANY OTHER PROJECT WITHOUT WRITTEN AUTHORIZATION OF BOWMAN CONSULTING GROUP, LTD.
© Bowman Consulting Group, Ltd.

COVER SHEET
THE VILLAGE AT LORTON VALLEY
MOUNT VERNON DISTRICT FAIRFAX COUNTY, VIRGINIA

COMMONWEALTH OF VIRGINIA
KENNETH L. KIDDER
No.000813
2/25/02
CERTIFIED LANDSCAPE ARCHITECT

PLAN STATUS	
12/7/01	PCA/FDP SUB.
12/11/01	REVISED PER CLIENT
12/14/01	COMBINE PCA/FDP
12/21/01	REVISED PER CLIENT
1/25/02	REV. PER FFX. CO.
2/13/02	REV. PER FFX. CO.
2/21/02	REV. PER STAFF
2/25/02	REV. PER STAFF
DATE	DESCRIPTION

KLK	EB	KLK
DESIGN	DRAWN	CHKD

SCALE H: N/A V: N/A
JOB No. 1348-01-003
DATE NOV. 16, 2001
FILE No. 1348-D-ZP-006
SHEET 1 OF 8

H:\1348-01-003\EXHIBIT\PCA-FDPA\01PCA-FDPA-cover.dwg, 02/26/2002 08:57:17 AM

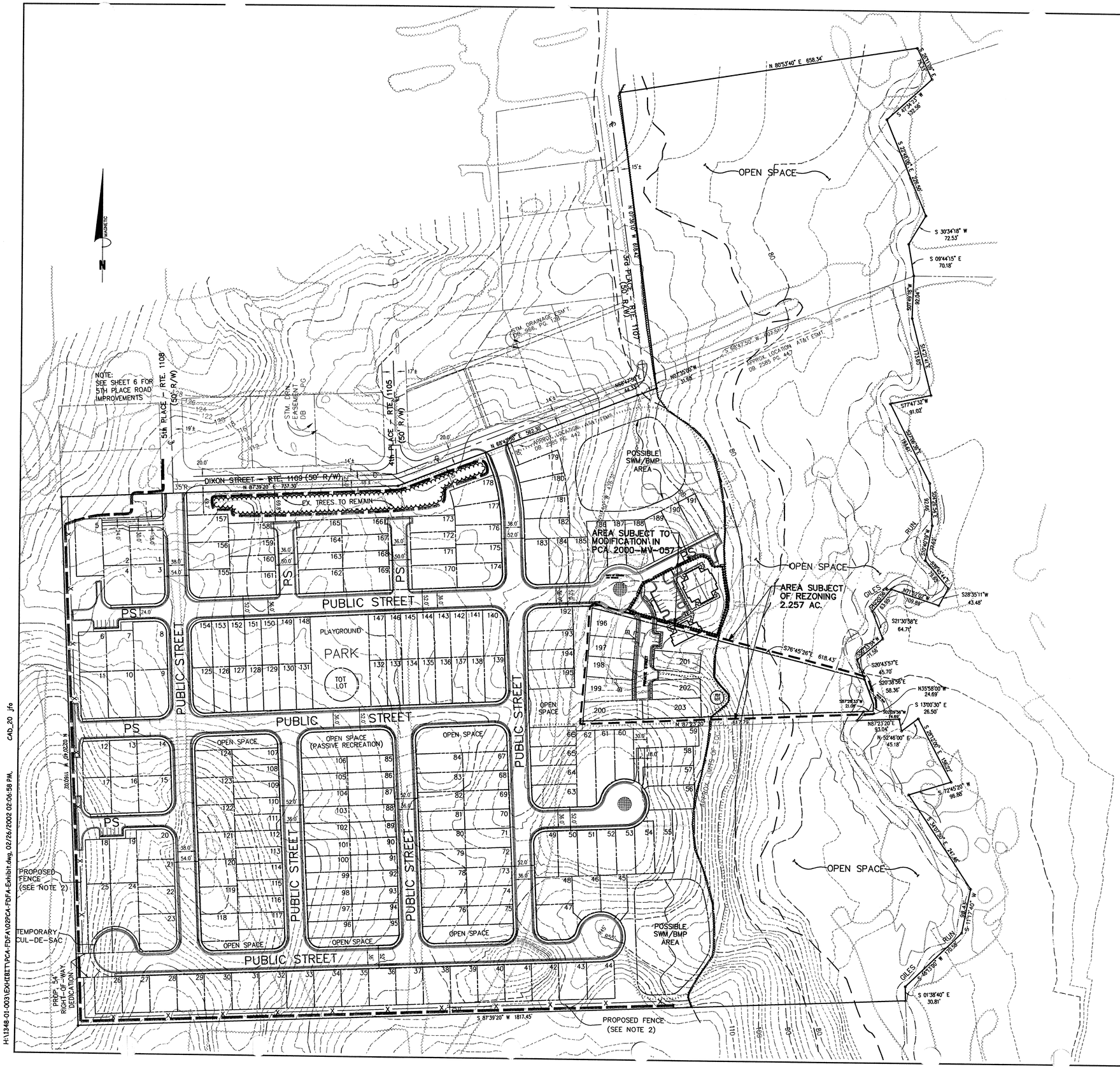

THE VILLAGE AT LORTON VALLEY
(PROPOSED PCA 2000-MV-057 & RZ-2001-MV-039)

SITE TABULATIONS:

TOTAL SITE AREA = 63.1229 AC.
PROPOSED ZONING CATEGORY: PDH-4

2-308 CALCULATION
30.3% FLOODPLAIN AND STEEP SLOPES

ALLOWABLE NUMBER OF DWELLING UNITS
62.934 AC @ 4.0 DU/AC = 251.736 UNITS
0.189 AC @ 2.0 DU/AC = 0.378 UNITS
252 UNITS

PROPOSED MAXIMUM NUMBER OF DWELLING UNITS = 209 UNITS
203 MARKET RATE UNITS
6 AFFORDABLE DWELLING UNITS

PROPOSED OVERALL DENSITY = 3.311 D.U./AC. (INCLUDING ADU'S)

REQUIRED OPEN SPACE 18%
PROVIDED OPEN SPACE 47%

PARKING TABULATION:

REQUIRED PARKING:
203 SINGLE FAMILY DETACHED UNITS @ 2.0 SP/D.U. = 406 SPACES
6 SINGLE FAMILY ATTACHED UNITS @ 2.3 SP/D.U. = 14 SPACES
420 SPACES

PROVIDED PARKING:
203 SINGLE FAMILY DETACHED (2 SP/D.U.) = 406 SPACES
6 SINGLE FAMILY ATTACHED UNITS = 14 SPACES
ADDITIONAL SPACES PROVIDED = 18 SPACES
438 SPACES

NOTE: 1. THE RIGHT IS RESERVED TO PROVIDE A GREATER NUMBER OF SPACES THAN THE MINIMUM REQUIREMENT.

BULK REGULATIONS:

MAXIMUM BUILDING HEIGHT:
SINGLE FAMILY ATTACHED DWELLINGS: 35'

PROPOSED BUILDING HEIGHTS:
SINGLE FAMILY ATTACHED DWELLING
(3 STORY) 35'

TYPICAL SINGLE FAMILY DETACHED LOTS

MIN. 36' X 100' AND MIN. 42' X 100' LOTS	
MIN. YARDS & SETBACK:	
A. FRONT (TO HOUSE)	8 FT.
B. FRONT OR SIDE TO GARAGE	18 FT.
C. REAR (TO HOUSE)*	20 FT.
D. SIDE**	3 FT.

* BAY WINDOW, CHIMNEY ENCROACHMENT AS MAY BE PERMITTED. DECKS MAY ENCROACH 10 FEET INTO REAR YARD SETBACK.

** BAY WINDOW, CHIMNEY ENCROACHMENT AS MAY BE PERMITTED.

MIN. 60' X 80' LOTS	
MIN. YARDS & SETBACK:	
A. FRONT (TO HOUSE)	8 FT.
B. FRONT OR SIDE TO GARAGE	18 FT.
C. REAR (TO HOUSE)*	15 FT.
D. SIDE**	3 FT.

* BAY WINDOW, CHIMNEY ENCROACHMENT AS MAY BE PERMITTED. DECKS MAY ENCROACH 10 FEET INTO REAR YARD SETBACK.

** BAY WINDOW, CHIMNEY ENCROACHMENT AS MAY BE PERMITTED.

NOTES:

1. A METHANE GAS LINE EXISTS WITHIN THE DIXON STREET RIGHT-OF-WAY. ACTUAL LOCATION NEEDS TO BE FIELD VERIFIED.
2. THE EXACT LOCATION OF THE PROPOSED FENCE WILL BE DETERMINED AT SITE PLAN.

LEGEND

- 40 — EXISTING CONTOUR
- EXISTING STREAM
- EXISTING TREE CANOPY
- TREE SAVE AREA
- PROPOSED CLEARING LIMITS
- R/W — RIGHT OF WAY
- LIMITS OF RESOURCE PROTECTION AREA (R.P.A.)
- LIMITS OF FLOODPLAIN
- LIMITS OF ENVIRONMENTAL QUALITY CORRIDOR (E.Q.C.)
- PS — PRIVATE STREET
- X — PROPOSED FENCE
- PCA APPLICATION AREA
- REZONING APPLICATION AREA
- PROPOSED TRAIL
- APPROVED TRAIL

RZ/FDP 2001-MV-039
PCA/FDPA
Application No. 2000-MV-057 Staff MAG
APPROVED DEVELOPMENT PLAN
(DP) (GDP) (CDP) (FDP)
SEE PROFFERS DATED 2-25-02
Date of (BOS) (PC) approval 3-18-02
Sheet 2 of 8

BOWMAN CONSULTING GROUP
ENGINEERS PLANNERS SURVEYORS
BOWMAN CONSULTING GROUP, LTD.
14020 THUNDERBOLT PL., SUITE 300
CHANTILLY, VIRGINIA 20151
PHONE: (703)464-1000
FAX: (703)481-9720

RIGHTS OF DOCUMENTS
THIS DOCUMENT, AND THE IDEAS AND DESIGNS INCORPORATED HEREIN, AS AN INSTRUMENT OF PROFESSIONAL SERVICE, IS THE PROPERTY OF BOWMAN CONSULTING GROUP, LTD. AND IS NOT TO BE REPRODUCED OR ASSIGNED TO ANY PERSON OR ENTITY WITHOUT OR IN PART FOR ANY OTHER PROJECT WITHOUT WRITTEN AUTHORIZATION OF BOWMAN CONSULTING GROUP, LTD.
© Bowman Consulting Group, Ltd.

PROFFERED CONDITION AMENDMENT AND REZONING

THE VILLAGE AT LORTON VALLEY

MOUNT VERNON DISTRICT FAIRFAX COUNTY, VIRGINIA

COMMONWEALTH OF VIRGINIA
KENNETH L. KIDDER
No.000813
CERTIFIED LANDSCAPE ARCHITECT
2/25/02

PLAN STATUS	
12/7/01	PCA/FDP SUB.
12/11/01	REV. PER CLIENT
12/14/01	COMBINE PCA/FDP
12/21/01	REV. PER CLIENT
1/25/02	REV. PER FFX. CO.
2/13/02	REV. PER FFX. CO.
2/21/02	REV. PER STAFF
2/25/02	REV. PER STAFF
DATE	DESCRIPTION

KLK	EB	KLK
DESIGN	DRAWN	CHKD

SCALE H: 1"=100' V: N/A

JOB No. 1348-01-003

DATE NOV. 16, 2001

FILE No. 1348-D-ZP-006

SHEET 2 OF 8

H:\1348-01-003\EXHIBIT\PCA-FDPA\02PCA-FDPA-Exhibit.dwg, 02/26/2002 02:06:58 PM, CAD_20 jfo

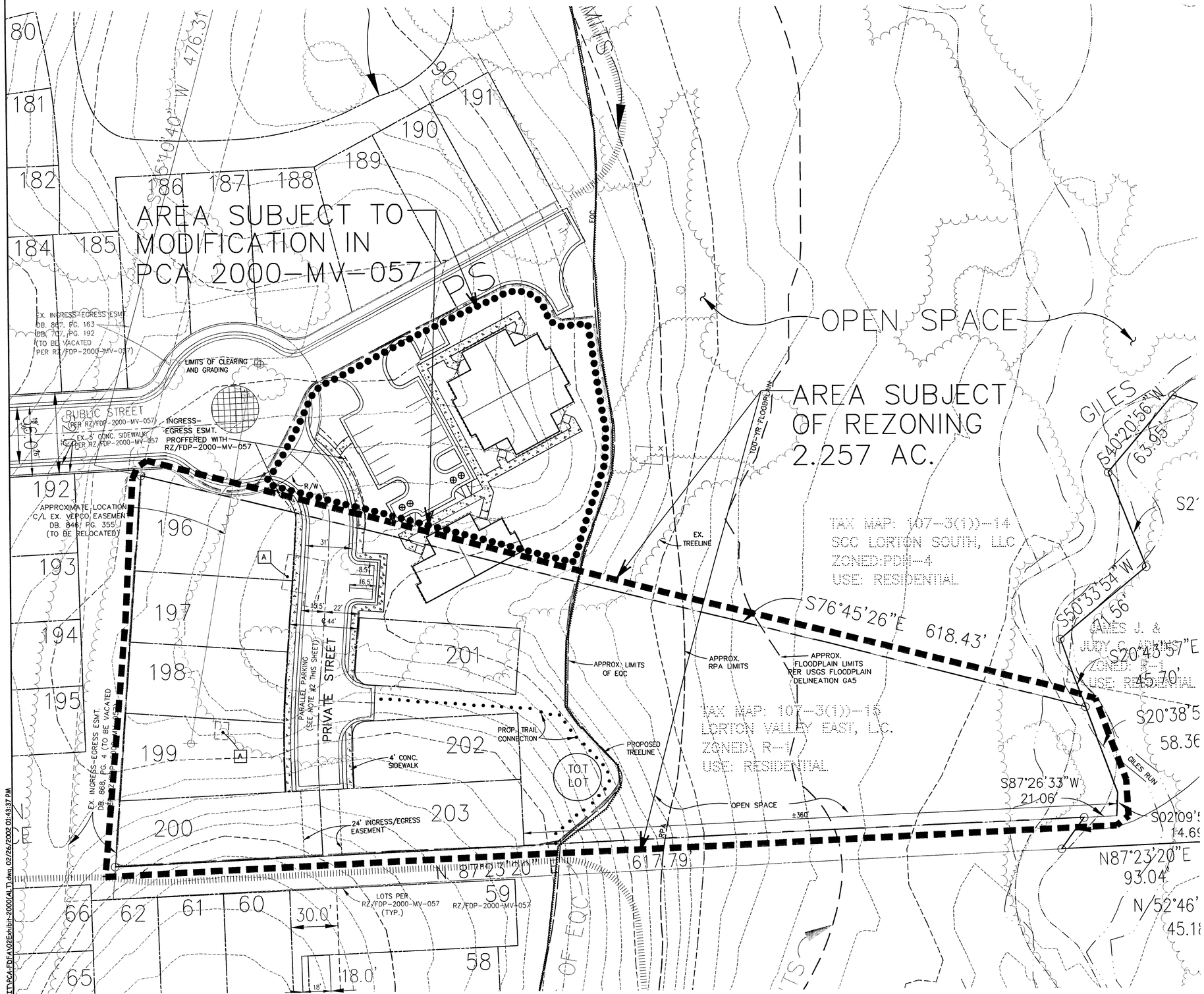

RZ 2001-MV-039 SITE TABULATIONS:

TOTAL SITE AREA = 2.257 AC.
PROPOSED ZONING CATEGORY: PDH-4

2-308 CALCULATION
17% FLOODPLAIN AND STEEP SLOPES, THEREFORE FULL DENSITY CREDIT APPLIES.

ALLOWABLE NUMBER OF DWELLING UNITS:
2.257 AC @ 4.0 DU/AC = 9.028 UNITS
9 UNITS

PROPOSED MAXIMUM NUMBER OF DWELLING UNITS: 9 UNITS
8 MARKET RATE UNITS
1 AFFORDABLE DWELLING UNIT

PROPOSED OVERALL DENSITY = 3.988 D.U./AC.

REQUIRED OPEN SPACE 20%
PROVIDED OPEN SPACE 40%

PARKING TABULATION:

REQUIRED PARKING:
8 SINGLE FAMILY DETACHED UNITS @ 2.0 SP/D.U. = 16 SPACES
1 SINGLE FAMILY ATTACHED UNIT @ 2.3 SP/D.U. = 2.3 SPACES
(SEE NOTE 1 BELOW)
19 SPACES

PROVIDED PARKING:
8 SINGLE FAMILY DETACHED (4 SP/D.U.) = 32 SPACES
ADDITIONAL SPACES 3 SPACES
35 SPACES

NOTE: 1. PARKING FOR THE ONE SINGLE FAMILY ATTACHED UNIT HAS BEEN PROVIDED IN THE PARKING LOT SUBJECT TO PCA-2000-MV-057.

2. ADDITIONAL PARKING IS AVAILABLE ON THE WEST SIDE OF THE PRIVATE STREET. FINAL LOCATION OF THE SPACES ARE SUBJECT TO THE FINAL DRIVEWAY LOCATIONS.

BULK REGULATIONS:

MAXIMUM BUILDING HEIGHT: 35'
PROPOSED BUILDING HEIGHTS: 35'

TYPICAL SINGLE FAMILY DETACHED LOTS

MIN. 42' X 100' LOTS	
MIN. YARDS & SETBACK:	
A. FRONT (TO HOUSE)	8 FT.
B. FRONT OR SIDE TO GARAGE	18 FT.
C. REAR (TO HOUSE)*	20 FT.
D. SIDE**	3 FT.

* BAY WINDOW, CHIMNEY ENCROACHMENT AS MAY BE PERMITTED. DECKS MAY ENCROACH 10 FEET INTO REAR YARD SETBACK.

** BAY WINDOW, CHIMNEY ENCROACHMENT AS MAY BE PERMITTED.

PCA 2000-MV-057 SITE TABULATIONS:

TOTAL SITE AREA = (-057 ONLY) = 60.866 AC.

TOTAL NUMBER OF UNITS: 200 UNITS
195 MARKET RATE UNITS
5 AFFORDABLE DWELLING UNITS

OVERALL DENSITY = 3.285 D.U./AC.

PARKING TABULATION:

REQUIRED PARKING:
195 SINGLE FAMILY DETACHED UNITS @ 2.0 SP/D.U. = 390 SPACES
5 SINGLE FAMILY ATTACHED UNIT @ 2.3 SP/D.U. = 12 SPACES
402 SPACES

PROVIDED PARKING:
195 SINGLE FAMILY DETACHED = 390 SPACES
⊕ 6 SINGLE FAMILY ATTACHED = 14 SPACES
ADDITIONAL SPACES PROVIDED = 18 SPACES
422 SPACES

⊕ INCLUDES TWO-SPACES FOR THE ONE SINGLE FAMILY ATTACHED UNIT LOCATED WITHIN THE AREA SUBJECT TO RZ-2001-MV-039.

⊕⊕ MAY OR MAY NOT BE DESIGNATED AS HANDICAPPED SPACES.

LEGEND

- EXISTING CONTOUR
- EXISTING STREAM
- EXISTING TREELINE
- PROP. TREELINE
- PROPOSED CLEARING LIMITS
- R/W — RIGHT OF WAY
- LIMITS OF RESOURCE PROTECTION AREA (RPA)
- LIMITS OF FLOODPLAIN
- LIMITS OF ENVIRONMENTAL QUALITY CORRIDOR (EQC)
- PROPOSED TRAIL
- APPROVED TRAIL
- A — EXISTING STRUCTURE; DATE OF CONSTRUCTION UNKNOWN; TO BE DEMOLISHED
- REZONING APPLICATION AREA
- PCA APPLICATION AREA

RZ/FDP 2001-MV-039
PCA/FDP 2000-MV-057 Staff) AG
Application No.(s)
APPROVED DEVELOPMENT PLAN
(DP) (GDP) (CDP) (FDP)
SEE PROFFERS DATED 2-25-02
Date of (BOS) (PC) approval 3-12-02
Sheet 3 of 8

CONCEPTUAL/FINAL DEVELOPMENT PLAN
THE VILLAGE AT LORTON VALLEY

MOUNT VERNON DISTRICT FAIRFAX COUNTY, VIRGINIA

BOWMAN CONSULTING GROUP
ENGINEERS PLANNERS SURVEYORS
BOWMAN CONSULTING GROUP, LTD.
14020 THUNDERBOLT PL, SUITE 300
CHANTILLY, VIRGINIA 20151
PHONE: (703)481-9400
FAX: (703)481-9720

REUSE OF DOCUMENTS
THIS DOCUMENT, AND THE IDEAS AND DESIGNS INCORPORATED HEREIN, AS AN INSTRUMENT OF PROFESSIONAL SERVICE, IS THE PROPERTY OF BOWMAN CONSULTING GROUP, LTD. AND IS NOT TO BE USED IN WHOLE OR PART, FOR ANY OTHER PROJECT WITHOUT THE WRITTEN AUTHORIZATION OF BOWMAN CONSULTING GROUP, LTD.
© Bowman Consulting Group, Ltd.

COMMONWEALTH OF VIRGINIA
KENNETH L. KIDDER
No.000813
2/25/02
CERTIFIED LANDSCAPE ARCHITECT

PLAN STATUS	
12/7/01	PCA/FDP SUB.
12/11/01	REVISED PER CLIENT
12/14/01	COMBINE PCA/FDP
12/21/01	REVISED PER CLIENT
1/25/02	REV. PER FFX. CO.
2/13/02	REV. PER FFX. CO.
2/21/02	REV. PER STAFF
2/25/02	REV. PER STAFF
DATE	DESCRIPTION

KLK	EB	KLK
DESIGN	DRAWN	CHKD
SCALE	H: 1"=30' V: N/A	

JOB No. 1348-01-003
DATE NOV. 16, 2001
FILE No. 1348-D-ZP-006
SHEET 3 OF 8

H:\1348-01-003\EXHIBIT\PCA-FDP\A102Exhibit-2000(ALT).dwg, 02/26/2002 01:43:37 PM

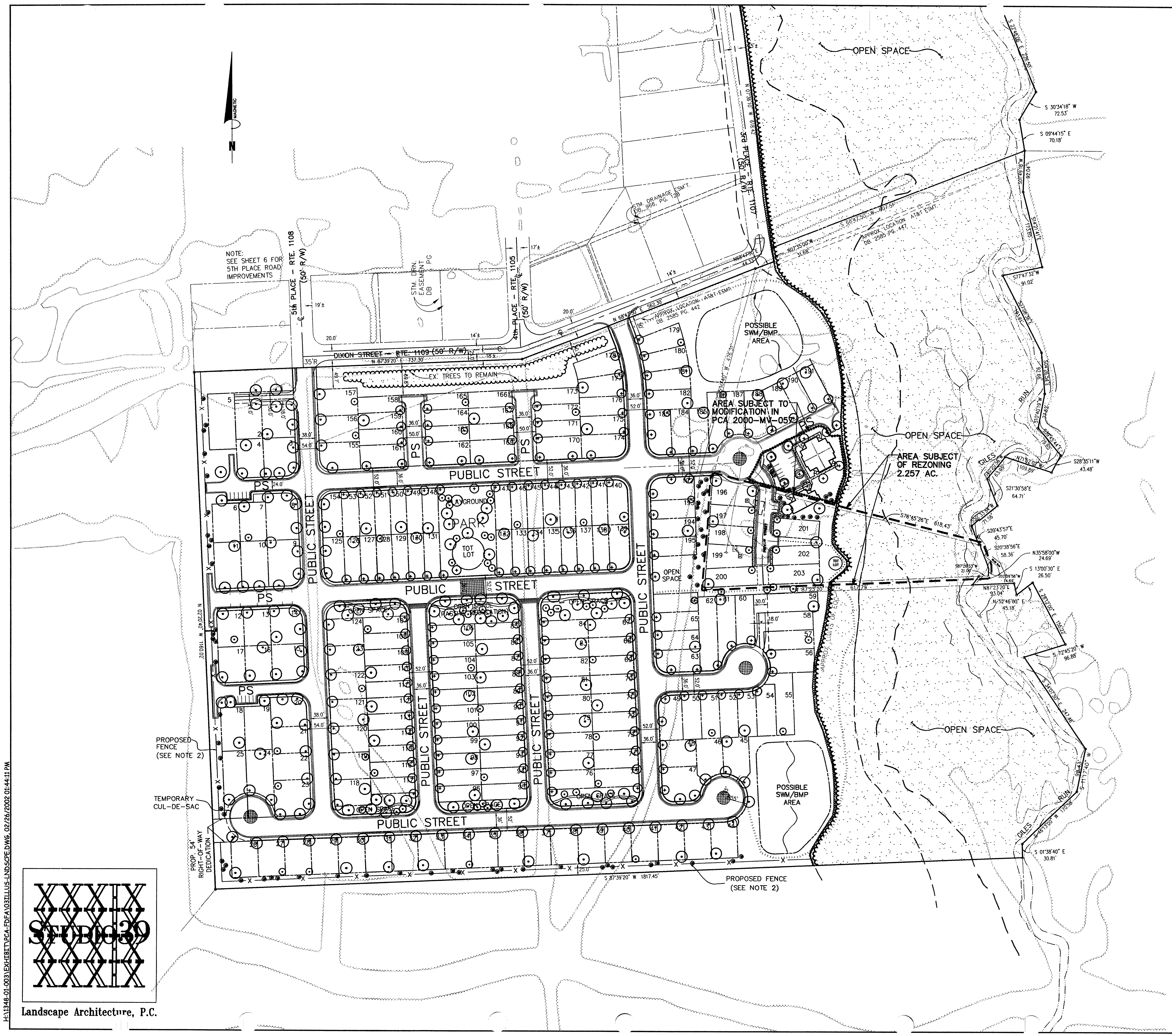

H:\1348-01-003\EXHIBIT\PCA-FDFA\03ILLUS-LNDSCPE.DWG, 02/26/2002 01:44:11 PM

STUDIO 39

Landscape Architecture, P.C.

TREE COVER CALCULATION

GROSS SITE AREA	63.1229 Ac. (2,749,643 sf)
DEDUCTIBLE AREAS:	
BUILDABLE AREA:	
SINGLE FAMILY DETACHED UNITS 203 UNITS (4,300 sf)	872,900 sf
SINGLE FAMILY ATTACHED UNITS 6 UNITS (825 sf)	4,950 sf
ADJUSTED SITE AREA	1,871,793 sf
REQUIRED TREE COVER (20%)	374,358 sf
PROVIDED TREE COVER (70%)	1,275,000 sf
TREE PRESERVATION AREA (960,000 sf x 1.25)	1,200,000 sf
PROPOSED LANDSCAPING	75,000 sf

NOTES:

1. LANDSCAPE PLANS ARE CONCEPTUAL AND ARE SUBJECT TO MODIFICATION DUE TO SITE CONDITIONS, PLANT AVAILABILITY, FINAL ARCHITECTURE AND UTILITY LOCATIONS. FINAL LANDSCAPING PLANS WILL BE IN SUBSTANTIAL CONFORMANCE TO THAT WHICH IS SHOWN.
2. THE ENTIRE SITE IS WOODED.
3. STREET TREES PROPOSED FOR THE NARROWER LOTS SHALL CONSIST OF SMALL TO MEDIUM SIZE DECIDUOUS TREES. STREET TREES PROPOSED FOR THE WIDER LOTS SHALL CONSIST OF MEDIUM TO LARGE DECIDUOUS TREES. ALL TREES SHOULD BE SELECTED FROM, BUT NOT LIMITED TO, THE FAIRFAX COUNTY PUBLIC FACILITIES MANUAL (SECTION 12-0707) AND IN COORDINATION WITH THE URBAN FORESTY DIVISION. TREE LOCATION WILL BE SUBJECT TO DRIVEWAY LOCATIONS, STREETLIGHTS, AND PLACEMENT OF UTILITIES.

PLANT LIST

TREES TO CONSIST OF BUT NOT LIMITED TO THE FOLLOWING:

DECIDUOUS SHADE TREES

ACER RUBRUM
ACER RUBRUM "ARMSTRONG"
ACER SACCHARUM
CARPINUS CAROLINIANA
GLEDITSIA TRIACANTHOS VAR. INERMIS "SKYLINE"
QUERCUS ALBA
QUERCUS PALUSTRIS
QUERCUS PHELLOS
QUERCUS RUBRA
PLANTANUS OCCIDENTALIS
ZELKOVA SERRATA

EVERGREEN TREES

CUPRESSOCYPARIS LEYLANDII
ILEX ATTENUATA FOSTERI
PINUS NIGRA
PINUS THUNBERGIANA
PSEUDOTSUGA MENZIESII
TSUGA CANADENSIS
THUJIA OCCIDENTALIS

ORNAMENTAL TREES

BETULA NIGRA
CERCIS CANADENSIS
CORNUS KOUSA
LAGERSTROEMIA INDICA
MAGNOLIA SOULANGIANA
PRINUS YEDOENSIS

SHRUBS

BUXUS MICROPHYLLA
ILEX VAR.
JUNIPERUS VAR.
PRUNUS LAUROCERASUS
RHODODENDRON VAR. (AZALEA)

RZ/FDP 2001-MV-039
PCA/FDPA
Application No. 2000-MV-057 Staff MAG
APPROVED DEVELOPMENT PLAN
(DP) (GDP) (CDP) (FDP)
SEE PROFFERS DATED 2-25-02
Date of (BOS) (PC) approval 3-13-02
Sheet 4 of 8

LEGEND

	TREE SAVE AREA
	EXISTING TREELINE
	LARGE SHADE TREE
	MEDIUM SHADE TREE
	ORNAMENTAL TREE
	EVERGREEN TREE
	SEATING AREA
	SEATING
	FENCING
	PROPOSED TRAIL
	APPROVED TRAIL

GRAPHIC SCALE

80 0 40 80 160 320

(IN FEET)
1 inch = 80 ft.

BOWMAN CONSULTING GROUP
ENGINEERS PLANNERS SURVEYORS

BOWMAN CONSULTING GROUP, LTD.
14020 THUNDERBOLT PL., SUITE 300
CHANTILLY, VIRGINIA 20151
PHONE: (703)464-1000
FAX: (703)481-9720

REUSE OF DOCUMENTS
THIS DOCUMENT, AND THE IDEAS AND DESIGNS INCORPORATED HEREIN AS AN INSTRUMENT OF PROFESSIONAL SERVICE, IS THE PROPERTY OF BOWMAN CONSULTING GROUP, LTD. AND IS NOT TO BE COPIED OR USED, IN WHOLE OR IN PART FOR ANY OTHER PROJECT WITHOUT THE WRITTEN AUTHORIZATION OF BOWMAN CONSULTING GROUP, LTD.
© BOWMAN CONSULTING GROUP, LTD.

ILLUSTRATIVE LANDSCAPE PLAN

THE VILLAGE AT LORTON VALLEY

MOUNT VERNON DISTRICT FAIRFAX COUNTY, VIRGINIA

COMMONWEALTH OF VIRGINIA
KENNETH L. KIDDER
No.000813
2/25/02
CERTIFIED LANDSCAPE ARCHITECT

PLAN STATUS	
12/7/01	PCA/FDP SUB.
12/11/01	REVISED PER CLIENT
12/14/01	COMBINE PCA/FDP
12/21/01	REVISED PER CLIENT
1/25/02	REV. PER FFX. CO.
2/13/02	REV. PER FFX. CO.
2/21/02	REV. PER STAFF
2/25/02	REV. PER STAFF
DATE	DESCRIPTION

KLK	EB	KLK
DESIGN	DRAWN	CHKD

SCALE H: 1"=100' V: N/A

JOB No. 1348-01-003

DATE NOV. 16, 2001

FILE No. 1348-D-ZP-006

SHEET 4 OF 8

RZ/FDP 2001-MV-039
PCA/FDPA
Application No. 2000-MV-057 MAG
APPROVED DEVELOPMENT PLAN
(DP) (GDP) (CDP) (FDP)
SEE PROFFERS DATED 2-25-02
Date of (BOS) (PC) approval 3-13-02
Sheet 5 of 8

LEGEND

	EXISTING STREAM
	EXISTING TREE CANOPY
R/W	RIGHT OF WAY
	LIMITS OF RESOURCE PROTECTION AREA (R.P.A.)
	LIMITS OF FLOODPLAIN
	LIMITS OF ENVIRONMENTAL QUALITY CORRIDOR (E.Q.C.)
PS	PRIVATE STREET
	4' SIDEWALK ALONG PRIVATE STREETS, 5' SIDEWALK ALONG PUBLIC STREETS
	PROPOSED TRAIL
	APPROVED PEDESTRIAN TRAIL SYSTEM

NOTE: PEDESTRIAN TRAIL IS TO BE FIELD LOCATED. LOCATION AND DESIGN OF THE TRAIL SHALL BE IN COORDINATION WITH THE URBAN FORESTRY DIVISION TO AVOID DAMAGE TO EXISTING TREES AND SENSITIVE CONDITIONS

GRAPHIC SCALE

100 0 50 100 200 400

(IN FEET)
inch = 100 ft.

BOWMAN CONSULTING GROUP
ENGINEERS PLANNERS SURVEYORS

BOWMAN CONSULTING GROUP, LTD.
14020 THUNDERBOLT PL., SUITE 300
CHANTILLY, VIRGINIA 20151
PHONE: (703)464-1000
FAX: (703)481-9720

REUSE OF DOCUMENTS
THIS DOCUMENT, AND THE IDEAS AND DESIGNS INCORPORATED HEREIN, AS AN INSTRUMENT OF PROFESSIONAL SERVICE, IS THE PROPERTY OF BOWMAN CONSULTING GROUP, LTD. AND IS NOT TO BE COPIED OR USED, IN WHOLE OR IN PART FOR ANY OTHER PROJECT WITHOUT THE WRITTEN AUTHORIZATION OF BOWMAN CONSULTING GROUP, LTD.
© BOWMAN CONSULTING GROUP, LTD.

PEDESTRIAN CIRCULATION PLAN

THE VILLAGE AT LORTON VALLEY

MOUNT VERNON DISTRICT FAIRFAX COUNTY, VIRGINIA

COMMONWEALTH OF VIRGINIA
KENNETH L. KIDDER
No.000813
2/25/02
CERTIFIED LANDSCAPE ARCHITECT

PLAN STATUS	
12/7/01	PCA/FDP SUB.
12/11/01	REVISED PER CLIENT
12/14/01	COMBINE PCA/FDP
12/21/01	REVISED PER CLIENT
1/25/02	REV. PER FFX. CO.
2/13/02	REV. PER FFX. CO.
2/21/02	REV. PER STAFF
2/25/02	REV. PER STAFF

DATE	DESCRIPTION	
KLK DESIGN	EB DRAWN	KLK CHKD
SCALE	H: 1"=100' V: N/A	
JOB No. 1348-01-003		
DATE NOV. 16, 2001		
FILE No. 1348-D-ZP-006		

SHEET 5 OF 8

H:\1348-01-003\EXHIBIT\PCA-FDFA\04PEDES-CIR.dwg, 02/26/2002 01:47:15 PM

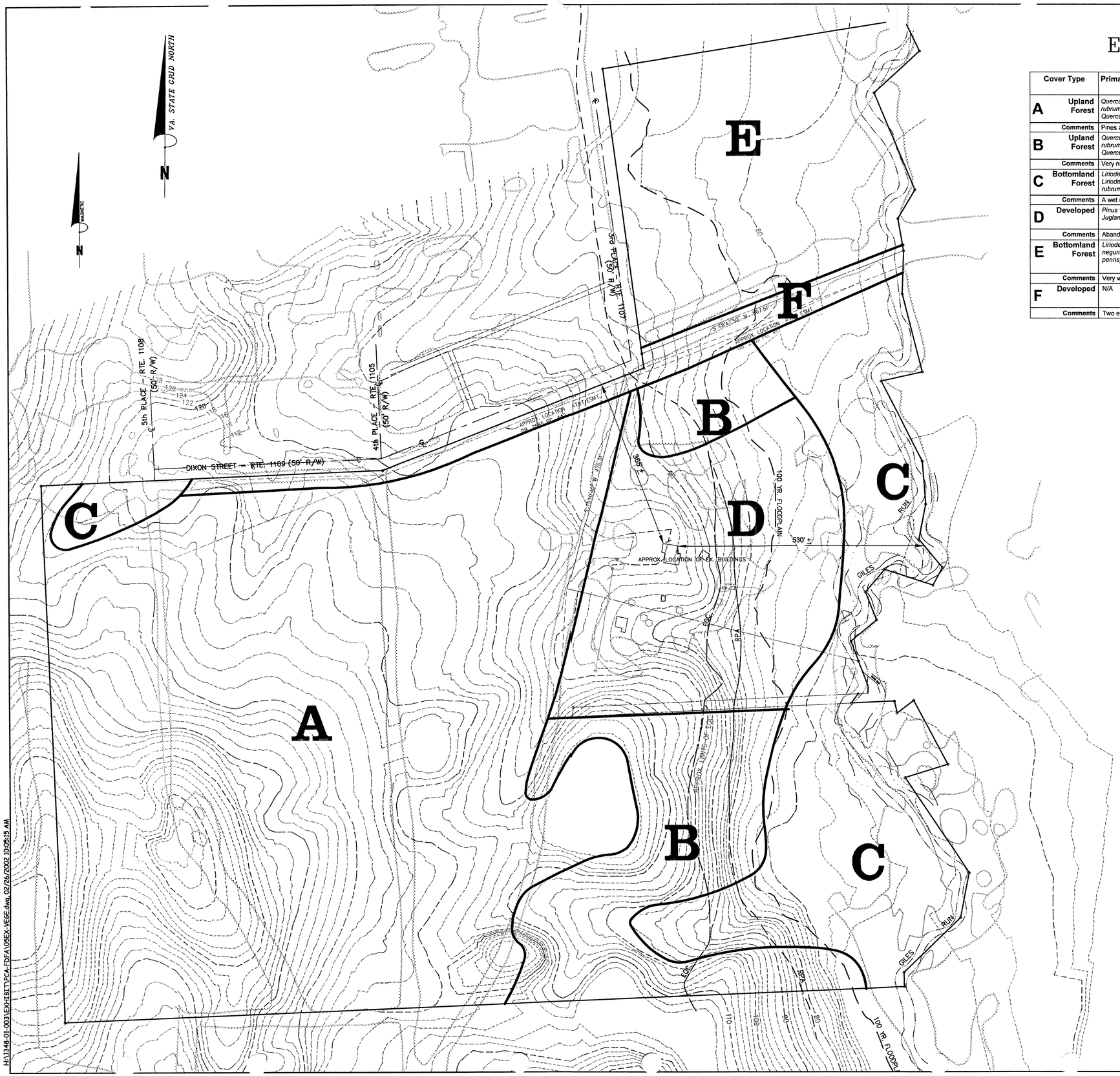

EXISTING VEGETATION LEGEND

Cover Type	Primary Species	Understory Species	Successional Stage	Condition	Area
A Upland Forest	*Quercus prinus, Pinus virginiana, Acer rubrum, Quercus rubra, Quercus alba, Quercus falcata, Liriodendron tulipifera*	*Ilex opaca, Fagus grandifolia, Viburnum acerifolium*	sub-climax	fair	27.042
Comments	Pines are declining. Old roadbeds and several middens present.				
B Upland Forest	*Quercus prinus, Pinus virginiana, Acer rubrum, Quercus rubra, Quercus alba, Quercus falcata, Liriodendron tulipifera*	*Fagus grandifolia, Ilex opaca, Carya spp., Vaccinium angustifolium, Nyssa sylvatica, Viburnum acerifolium*	sub-climax	very good	7.487
Comments	Very nice woodland; pines declining.				
C Bottomland Forest	*Liriodendron tulipifera, Quercus alba, Liriodendron tulipifera, Acer negundo, Acer rubrum, Fagus grandifolia, Nyssa sylvatica*	*Lindera benzoin, Symplocarpus foetidus, Arisaema triphyllum, Rhododendron spp.*	sub-climax	good	9.490
Comments	A wet meadow with some trees.	is present on the eastern portion of the site.			
D Developed	*Pinus virginiana, Juniperus virginiana, Juglans nigra*	Vines and brambles	N/A	good	5.954
Comments	Abandoned; old field succession beginning with scattered large shade trees (*Juglans nigra, Juniperus virginiana, Acer saccharum.*)				
E Bottomland Forest	*Liriodendron tulipifera, Acer rubrum, Acer negundo, Betula nigra, Fraxinus pennsylvanica,*	*Lindera benzoin, Arisaema triphyllum, Mitchella repens, Ilex verticillata, Carpinus caroliniana, Ilex opaca, Smilax spp., Viburnum dentatum*	sub-climax	good	7.559
Comments	Very wet; some areas quite open.				
F Developed	N/A	Brambles and vines, and bare ground.	N/A	N/A	3.334
Comments	Two easements with a strip of trees in between and along road.				

TOTAL = 60.866 AC.

RZ/FDP 2001-MV-039
PCA/FDPA
Application No. 2000-MV-057 Staff MAG
APPROVED DEVELOPMENT PLAN
(DP) (GDP) (CDP) (FDP)
SEE PROFFERS DATED 2-25-02
Date of (BOS) (PC) approval 3-19-02
Sheet 6 of 8

SOILS

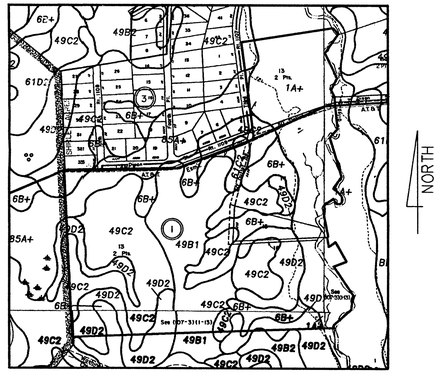

1A+ – MIXED ALLUVIAL LAND
6B+ – HYATTSVILLE FINE SANDY LOAM
49B1 – LUNT FINE SANDY LOAM, UNDULATING PHASE
49C2 – LUNT FINE SANDY LOAM, ROLLING PHASE
49D2 – LUNT FINE SANDY LOAM, HILLY PHASE
61C2 – ROLLING LAND, LOAMY & GRAVELLY SEDIMENTS

LEGEND

- EXISTING CONTOUR
- EXISTING STREAM
- EXISTING VEGETATION
- LIMITS OF RESOURCE PROTECTION AREA
- LIMITS OF FLOODPLAIN
- LIMITS OF ENVIRONMENTAL QUALITY CORRIDOR

GRAPHIC SCALE

100 0 50 100 200 400

(IN FEET)
1 inch = 100 ft.

BOWMAN CONSULTING GROUP
ENGINEERS PLANNERS SURVEYORS

BOWMAN CONSULTING GROUP, LTD.
14020 THUNDERBOLT PLACE, SUITE 300
CHANTILLY, VIRGINIA 20151
PHONE: (703)464-1000
FAX: (703)481-9720

REUSE OF DOCUMENTS
THIS DOCUMENT, AND THE IDEAS AND DESIGNS INCORPORATED HEREIN, AS AN INSTRUMENT OF PROFESSIONAL SERVICE, IS THE PROPERTY OF BOWMAN CONSULTING GROUP, LTD. AND IS NOT TO BE COPIED OR USED, IN WHOLE OR IN PART, FOR ANY PURPOSE OTHER THAN THE WRITTEN AUTHORIZATION OF BOWMAN CONSULTING GROUP, LTD.
© Bowman Consulting Group, Ltd.

EXISTING VEGETATION MAP
THE VILLAGE AT LORTON VALLEY
MOUNT VERNON DISTRICT FAIRFAX COUNTY, VIRGINIA

COMMONWEALTH OF VIRGINIA
KENNETH L. KIDDER
No.000813
2/25/02
CERTIFIED LANDSCAPE ARCHITECT

PLAN STATUS	
12/7/01	PCA/FDP SUB.
12/11/01	REVISED PER CLIENT
12/14/01	COMBINE PCA/FDP
12/21/01	REVISED PER CLIENT
1/25/02	REV. PER FFX. CO.
2/13/02	REV. PER FFX. CO.
2/21/02	REV. PER STAFF
2/25/02	REV. PER STAFF
DATE	DESCRIPTION

KLK DESIGN	EB DRAWN	KLK CHKD
SCALE	H: 1"=100' V: N/A	
JOB No. 1348-01-003		
DATE NOV. 16, 2001		
FILE No. 1348-D-ZP-006		
SHEET 6 OF 8		

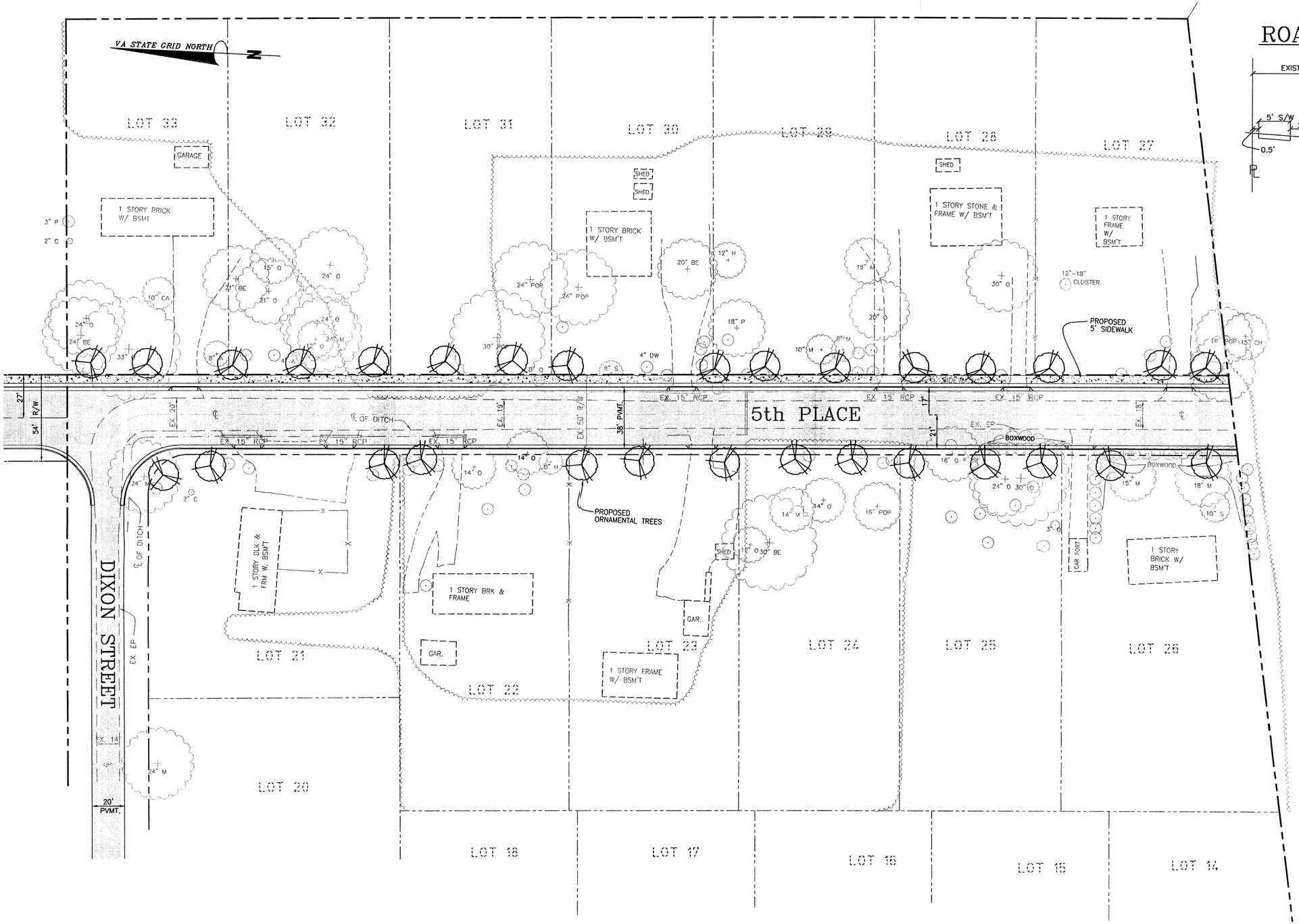

FIFTH PLACE ROAD CROSS-SECTION

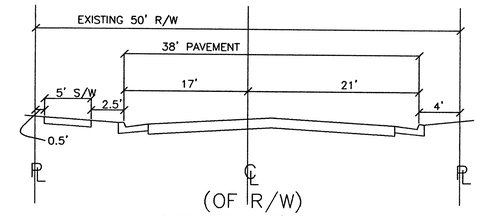

RZ/FDP 2001-MV-039
PCA/FDPA
Application No 2000-MV-057 Staff MAG
APPROVED DEVELOPMENT PLAN
(DP) (GDP) (CDP) (FDP)
SEE PROFFERS DATED 2-25-02
Date of (BOS) (PC) approval 3-18-02
Sheet 7 of 8

TYPICAL STREET LIGHT



NOTES

1. ROAD AND SIDEWALK IMPROVEMENTS TO BE MADE WITHIN THE EXISTING 50' RIGHT-OF-WAY, SUBJECT TO PROVISION OF TEMPORARY CONSTRUCTION EASEMENTS BY LOT OWNERS AT NO COST OR REASONABLE COST TO APPLICANT.
2. SIDEWALK CONSTRUCTION CONTINGENT ON PROVISION OF TEMPORARY CONSTRUCTION EASEMENTS BY ALL ADJACENT LOT OWNERS AT NO COST OR REASONABLE COST TO THE APPLICANT.
3. ALL LOTS WILL BE RESTORED TO THEIR PREVIOUS CONDITION AFTER IMPROVEMENTS HAVE BEEN MADE AT NO COST TO LOT OWNERS.
4. ALL VEGETATION SHOWN ON THE PLAN IS SCHEMATIC ONLY. SHADE TREE LOCATION AND MASSING ARE SHOWN ONLY TO INDICATE THE GENERAL SENSE OF EXISTING TREE COVER IN THE AREA, NOT SPECIFIC LOCATIONS OF INDIVIDUAL TREES.
5. KWANZAN CHERRY TREES OR OTHER ORNAMENTAL FLOWERING TREES TO BE PLANTED ALONG THE RIGHT-OF-WAY ON INDIVIDUAL LOTS WITH OWNER PERMISSION. EXACT LOCATION OF TREES DEPENDENT UPON LOCATION OF UTILITIES, LIGHTING AND EXISTING VEGETATION.
6. DRIVEWAY APRONS BETWEEN THE PAVEMENT OF 5TH PLACE AND INDIVIDUAL DRIVEWAYS TO BE RECONSTRUCTED IN ACCORDANCE WITH VIRGINIA DEPARTMENT OF TRANSPORTATION (VDOT) REQUIREMENTS AND LOT OWNER CONCURRENCE.
7. EXISTING STREET LIGHTS TO BE UPGRADED IN DESIGN, AS APPROVED BY VDOT AND WITH HOMEOWNER CONCURRENCE.
8. EXISTING SHRUBS CURRENTLY LOCATED WITHIN THE PUBLIC RIGHT-OF-WAY TO BE RELOCATED OUTSIDE OF RIGHT-OF-WAY TO A LOCATION SATISFACTORY TO THE LOT OWNER.

LEGEND

R/W	RIGHT OF WAY
	CENTERLINE OF DITCH
	EXISTING STRUCTURE
—x—	EXISTING FENCE
	EXISTING TREELINE
	EXISTING INDIVIDUAL TREE
EP	EDGE OF PAVEMENT
	PROPERTY LINE
	EXISTING DRIVEWAY CULVERT
	PROPOSED ORNAMENTAL TREE

BOWMAN CONSULTING GROUP
ENGINEERS PLANNERS SURVEYORS
BOWMAN CONSULTING GROUP, LTD.
14020 THUNDERBOLT PL, SUITE 300
CHANTILLY, VIRGINIA 20151
PHONE: (703)481-9700
FAX: (703)481-9720

REUSE OF DOCUMENTS
THIS DOCUMENT, AND THE IDEAS AND DESIGNS INCORPORATED HEREIN, AS AN INSTRUMENT OF PROFESSIONAL SERVICE, IS THE PROPERTY OF BOWMAN CONSULTING GROUP, LTD. AND IS NOT TO BE REPRODUCED IN WHOLE OR IN PART, OR FOR ANY OTHER PURPOSE, WITHOUT THE WRITTEN AUTHORIZATION OF BOWMAN CONSULTING GROUP, LTD.
© Bowman Consulting Group, Ltd.

FIFTH PLACE IMPROVEMENTS PLAN (NO CHANGE)
THE VILLAGE AT LORTON VALLEY
MOUNT VERNON DISTRICT FAIRFAX COUNTY, VIRGINIA

COMMONWEALTH OF VIRGINIA
KENNETH L. KIDDER
No.000813
2/25/02
CERTIFIED LANDSCAPE ARCHITECT

PLAN STATUS	
12/7/01	PCA/FDP SUB.
12/14/01	COMBINE PCA/FDP
12/21/01	REVISED PER CLIENT
1/25/02	REV. PER FFX. CO.
2/13/02	REV. PER FFX. CO.
2/21/02	REV. PER STAFF
2/25/02	REV. PER STAFF

DATE	DESCRIPTION

KLK	EB	KLK
DESIGN	DRAWN	CHKD

SCALE H: 1"=30' V: N/A
JOB No. 1348-01-003
DATE NOV. 16, 2001
FILE No. 1348-D-ZP-006
SHEET 7 OF 8

H:\1348-01-003\EXHIBIT\PCA-FDPA\07lus-improve.dwg, 02/26/2002 10:06:35 AM

SINGLE FAMILY UNIT ILLUSTRATIVES





AFFORDABLE DWELLING UNITS



QUADRUPLEX UNIT
ELEVATION VIEW FROM PARKING AREA



QUADRUPLEX UNIT – STREET ELEVATION
DUPLEX UNIT – ELEVATION VIEW FROM
PARKING AREA

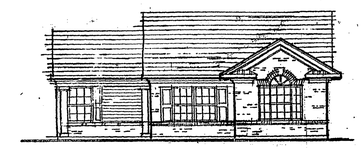

DUPLEX UNIT – STREET ELEVATION

© 2001 THE LESSARD ARCHITECTURAL GROUP, INC. EXPRESSLY RESERVES ITS COMMON LAW COPYRIGHT AND OTHER PROPERTY RIGHTS IN THESE PLANS. THESE PLANS ARE NOT TO BE REPRODUCED, CHANGED OR COPIED IN ANY FORM OR MANNER WHATSOEVER, NOR ARE THEY TO BE ASSIGNED TO ANY THIRD PARTY, WITHOUT FIRST OBTAINING THE EXPRESS WRITTEN PERMISSION AND CONSENT OF THE LESSARD ARCHITECTURAL GROUP INC.

THE LESSARD ARCHITECTURAL GROUP INC.
8603 WESTWOOD CENTER DRIVE, SUITE 400, VIENNA, VA 22182
703/760-9344 • FAX 703/760-9328
ARCHITECTURE • LAND PLANNING • URBAN DESIGN • ARCHITECTURAL ILLUSTRATIONS

RZ/FDP 2001-MV-039
PCA/FDPA
Application No. 2000-MV-057 Staff MAG
APPROVED DEVELOPMENT PLAN
(DP) (GDP) (CDP) (FDP)
SEE PROFFERS DATED 2-25-02
Date of (BOS) (PC) approval 3-19-02
Sheet 8 of 8

BOWMAN CONSULTING GROUP, LTD.
14020 THUNDERBOLT PLACE, SUITE 300
CHANTILLY, VIRGINIA 20151
PHONE: (703)464-1000
FAX: (703)461-9720

REUSE OF DOCUMENTS
THIS DOCUMENT, AND THE IDEAS AND DESIGNS INCORPORATED HEREIN, AS AN INSTRUMENT OF PROFESSIONAL SERVICE, IS THE PROPERTY OF BOWMAN CONSULTING GROUP, LTD. AND IS NOT TO BE COPIED OR USED, IN WHOLE OR IN PART, FOR ANY PURPOSE NOT SPECIFICALLY THE WRITTEN AUTHORIZATION OF BOWMAN CONSULTING GROUP, LTD.
© Bowman Consulting Group, Ltd.

BOWMAN CONSULTING GROUP ENGINEERS PLANNERS SURVEYORS

ILLUSTRATIVE ARCHITECTURAL ELEVATIONS

THE VILLAGE AT LORTON VALLEY

MOUNT VERNON DISTRICT FAIRFAX COUNTY, VIRGINIA

COMMONWEALTH OF VIRGINIA
KENNETH L. KIDDER
No.000813
2/25/02
CERTIFIED LANDSCAPE ARCHITECT

PLAN STATUS	
12/7/01	PCA/FDP SUB.
12/14/01	COMBINE PCA/FDP
1/25/02	REV. PER FFX. CO.
2/13/02	REV. PER FFX. CO.
2/21/02	REV. PER STAFF
2/25/02	REV. PER STAFF

DATE	DESCRIPTION

KLK	EB	KLK
DESIGN	DRAWN	CHKD
SCALE	H: N/A V: N/A	

JOB No. 1348-01-003
DATE NOV. 16, 2001
FILE No. 1348-D-ZP-006
SHEET 8 OF 8

H:\1348-01-003\EXHIBIT\PCA-FDPA\08ARCH.dwg, 02/26/2002 10:08:56 AM