SPECIAL PERMIT PLAT

LINCOLNIA MEMORIAL GARDENS

MASON DISTRICT

FAIRFAX COUNTY, VIRGINIA

SP 2007-MA-159

NOTES

1. THE PROPERTY DELINEATED ON THIS PLAN IS LOCATED ON FAIRFAX COUNTY TAX ASSESSMENT MAP INUMBER 72-2((1)) PARCEL 39. THE SITE IS CURRENTLY ZONED R-2.
2. THE PROPERTY HEREON IS CURRENTLY IN THE OWNERSHIP OF EASTWOOD PROPERTIES, INC. IN DEED BOOK 19122 AT PAGE 1594 AMONG THE LAND RECORDS OF FAIRFAX COUNTY, VIRGINIA.
3. EXISTING TOPOGRAPHIC AND BOUNDARY INFORMATION TAKEN FROM A FIELD RUN SURVEY BY CHARLES P. JOHNSON & ASSOCIATES, DATED NOVEMBER 2007. CONTOUR INTERVAL EQUALS TWO FEET USGS NGVD 1929.
4. THERE IS NO 100-YEAR FLOODPLAIN ON-SITE. NO FLOODPLAIN OR DRAINAGE STUDIES ARE REQUIRED FOR THIS PROJECT.
5. THERE ARE NO RESOURCE PROTECTION AREAS (RPAs) OR ENVIRONMENTAL QUALITY CORRIDORS (EQCs) ON-SITE. A WATER QUALITY IMPACT ASSESSMENT WILL NOT BE REQUIRED.
6. TO THE BEST OF OUR KNOWLEDGE, THE SITE HAS NO SCENIC ASSETS OR NATURAL FEATURES DESERVING OF PROTECTION AND PRESERVATION.
7. THIS PROPERTY CONTAINS GRAVES AND STRUCTURES MARKING A PLACE OF BURIAL.
8. TO THE BEST OF OUR KNOWLEDGE, THERE ARE NO EXISTING UTILITY EASEMENTS HAVING A WIDTH OIF 25 FEET OR GREATER, NOR ANY MAJOR UNDERGROUND UTILITY EASEMENTS LOCATED WITHIN THE SITE.
9. TO THE BEST OF OUR KNOWLEDGE, THERE ARE NO HAZARDOUS OR TOXIC SUBSTANCES AS SET FORTH IN TITLE 40, CODE OF FEDERAL REGULATIONS PART 116.4, 302.4, AND 355; HAZARDOUS WASTE AS SET FORTH IN COMMONWEALTH OF VIRGINIA / DEPARTMENT OF WASTE MANAGEMENT VR 672-10-1 – VIRGINIA HAZARDOUS WASTE MANAGEMENT REGULATION; AND/OR PETROLEUM PRODUCTS AS DEFINED IN TITLE 40, CODE OF FEDERAL REGULATIONS PART 280; TO BE GENERATED, UTILIZED, STORED, TREATED, AND/OR DISPOSED OF ON-SITE.
10. THERE ARE NO ZONING OVERLAY DISTRICTS ON THIS SITE.
11. THERE ARE NO AFFORDABLE DWELLING UNITS (ADUs) REQUIRED FOR THIS PROJECT.
12. NO DENSITY REDUCTIONS ARE REQUIRED BY ZONING ORDINANCE SECTION 2-308.
13. SEE SHEET 3 FOR A DESCRIPTION OF THE EXISTING VEGETATION.
14. THE PROPOSED PLAN WILL CONFORM TO ALL APPLICABLE ORDINANCES, REGULATIONS, AND ADOPTED STANDARDS EXCEPT AS NOTED BELOW :
    - A REQUEST FOR A "DUSTLESS SURFACE WAIVER" PER 7-0504 OF THE PUBLIC FACILITIES MANUAL TO PERMIT :
      1) A GRAVEL ACCESSWAY AND
      2) PARKING SPACES TO BE CONSTRUCTED OF PERVIOUS OR POROUS MATERIALS TO BE DETERMINED WITH THE FINAL SITE PLAN
    - A REQUEST FOR A MODIFICATION TO REDUCE THE 20% TREE COVER REQUIREMENT IN AN R-2 ZONING DISTRICT
15. THERE ARE NO PROPOSED PUBLIC IMPROVEMENTS PROPOSED WITH THIS PLAN.
16. THERE ARE NO RECREATIONAL FACILITIES PROPOSED WITH THIS DEVELOPMENT.
17. SPECIAL AMENITIES ARE NOT PROPOSED WITH THIS PLAN.
18. A DEVELOPMENT SCHEDULE HAS NOT BEEN DETERMINED AT THIS TIME.
19. A TRAIL IS NOT REQUIRED FOR THIS PROJECT PER THE FAIRFAX COUNTY TRAILS PLAN.
20. ALL PROPOSED SIGNAGE IS TO CONFORM WITH ARTICLE 12 OF THE ZONING ORDINANCE.

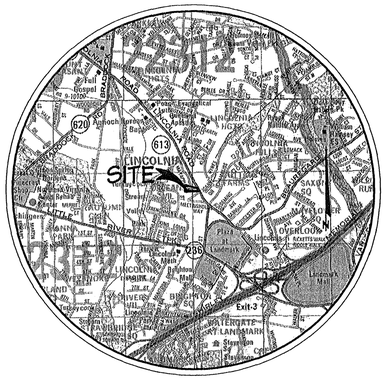

VICINITY MAP
SCALE : 1" = 2000'

Copyright © 2002 ADC The Map People © and GIS Integrated Solutions, LLC.

Application No. SP 2007-MA-159

APPROVED

T.H.

Chairman, Board of Zoning Appeals

MINIMUM STORMWATER INFORMATION FOR REZONING, SPECIAL EXCEPTION, SPECIAL PERMIT AND DEVELOPMENT PLAN APPLICATIONS

- ☒ 1. Plat is at a minimum scale of 1"=50' (unless it is depicted on one sheet with a minimum scale of 1"=100').
- ☒ 2. A graphic depicting the stormwater management facility(ies) and limits of clearing and grading accommodate the stormwater management facility(ies), storm drainage pipe systems and outlet protection, pond spillways, access roads, site outfalls, energy dissipation devices, and stream stabilization measures as shown on Sheet 2.
- ☒ 3. Provide :

Facility Name/ Type & No.	On-site area served (acres)	Off-site area served (acres)	Drainage area (acres)	Footprint area (sf)	Storage Volume (cf)	If pond, dam height (ft)
Infiltration Trench	0.69	0.12	0.81	984	1460	N/A

- ☐ 4. Onsite drainage channels, outfalls, and pipe systems are shown on Sheet N/A. Pond inlet and outlet pipe systems are shown on Sheet N/A.
- ☒ 5. Maintenance access (road) to stormwater management facility(ies) are shown on Sheet 2. Type of maintenance access road surface noted on the plat is gravel.
- ☒ 6. Landscaping and tree preservation shown in and near the stormwater management facility is shown on Sheet 2.
- ☒ 7. A 'stormwater management narrative' which contains a description of how detention and best management practices requirements will be met is provided on Sheet 4.
- ☐ 8. A description of the existing conditions of each numbered site outfall extended downstream from the site to a point which is at least 100 times the site area or which has a drainage area of at least one square mile (640 acres) is provided on Sheet N/A.
- ☒ 9. A description of how the outfall requirements, including known changes to contributing drainage areas (i.e. drainage diversions), of the Public Facilities Manual will be satisfied is provided on Sheet 4.
- ☒ 10. Existing topography with maximum contour intervals of two (2) feet and a note as to whether it is an air survey or field run is provided on Sheets 1 & 2.
- ☐ 11. A submission waiver is requested for _____
- ☐ 12. Stormwater management is not required because _____

SITE TABULATIONS

SITE AREA (PARCEL 39)	49,555∅ (1.138 Ac)
RIGHT-OF-WAY DEDICATION	2,973∅ (0.068 Ac)

R-2 ZONE

	REQUIRED	PROVIDED
MAXIMUM DENSITY	2 DU/AC	N/A
MINIMUM LOT AREA	15,000∅	46,582∅
MINIMUM LOT WIDTH	INTERIOR LOT – 100' CORNER LOT – 125'	INTERIOR LOT – 100' CORNER LOT – N/R
MINIMUM YARDS :		
FRONT	35'	35'
SIDE	15'	15'
REAR	25'	25'
PARKING	N/R	8 SPACES

COMMONWEALTH OF VIRGINIA
PAUL B. JOHNSON
Lic. No. 018450
2-22-08
PROFESSIONAL ENGINEER

RECEIVED
Department of Planning & Zoning
FEB 25 2008
Zoning Evaluation Division

DEVELOPER
EASTWOOD PROPERTIES, INC.
3050 CHAIN BRIDGE ROAD
SUITE 103
FAIRFAX, VA 22030
(703)383-6111

TABLE OF CONTENTS

1 COVER SHEET
2 SPECIAL PERMIT PLAT
3 EXISTING VEGETATION MAP & TREE INVENTORY
4 OUTFALL ANALYSIS

CPJ Associates
Charles P. Johnson & Associates, Inc.
PLANNERS ENGINEERS LANDSCAPE ARCHITECTS SURVEYORS
3959 PENDER DRIVE SUITE 210 FAIRFAX, VIRGINIA 22030 (703)385-7555
SILVER SPRING, MD FAX(703)273-8595

DATE : DECEMBER 14, 2007
REVISED : JANUARY 24, 2008
FEBRUARY 7, 2008
FEBRUARY 22, 2008

LINCOLNIA MEMORIAL GARDENS

FILE # 07-550

Plotted: 2/22/08 09:31 Acad Dwg: N:\07550\DWG\00-00001.DWG

TREE COVER CALCULATIONS

TREE COVER REQUIRED

TOTAL SITE AREA	49,555 S.F.
RIGHT-OF-WAY DEDICATION	2,973 S.F.
NET SITE AREA	46,582 S.F.
PERCENTAGE OF TREE COVER REQUIRED	10%
TOTAL TREE COVER REQUIRED	4,658 S.F.

TREE COVER PROVIDED

AREA OF ONSITE EXISTING TREES TO BE PRESERVED (TREE NUMBERS 67, 68, 80, 81)		1,320 S.F.
25% CREDIT FOR TEN YEAR GROWTH		330 S.F.
AREA OF TREES TO BE PLANTED		
LARGE DECIDUOUS TREES	8 x 200 S.F. =	1,600 S.F.
SMALL DECIDUOUS TREES	6 x 100 S.F. =	600 S.F.
COMPACT EVERGREEN TREES	59 x 50 S.F. =	2,950 S.F.
TOTAL		5,150 S.F.
TOTAL TREE COVER PROVIDED (14.6% OF SITE AREA)		6,800 S.F.

LEGEND

- EXISTING TREELINE
- PROPOSED TREELINE
- LIMITS OF CLEARING & GRADING
- OHW — EXISTING UTILITY LINE & POLE — OHW
- EXISTING SANITARY SEWER
- EXISTING WATERMAIN
- PROPOSED STORM DRAIN
- NAME — EXISTING CEMETERY PLOT
- PERVIOUS/POROUS PAVING
- SHADE TREE (2" CAL.)
- EVERGREEN TREE (8' HGT.)
- ORNAMENTAL TREE (2" CAL.)
- MED. EVERGREEN SHRUB

* LANDSCAPING IS CONCEPTUAL IN NATURE. FINAL LOCATION AND SPECIES ARE TO BE DETERMINED AT FINAL SITE PLAN

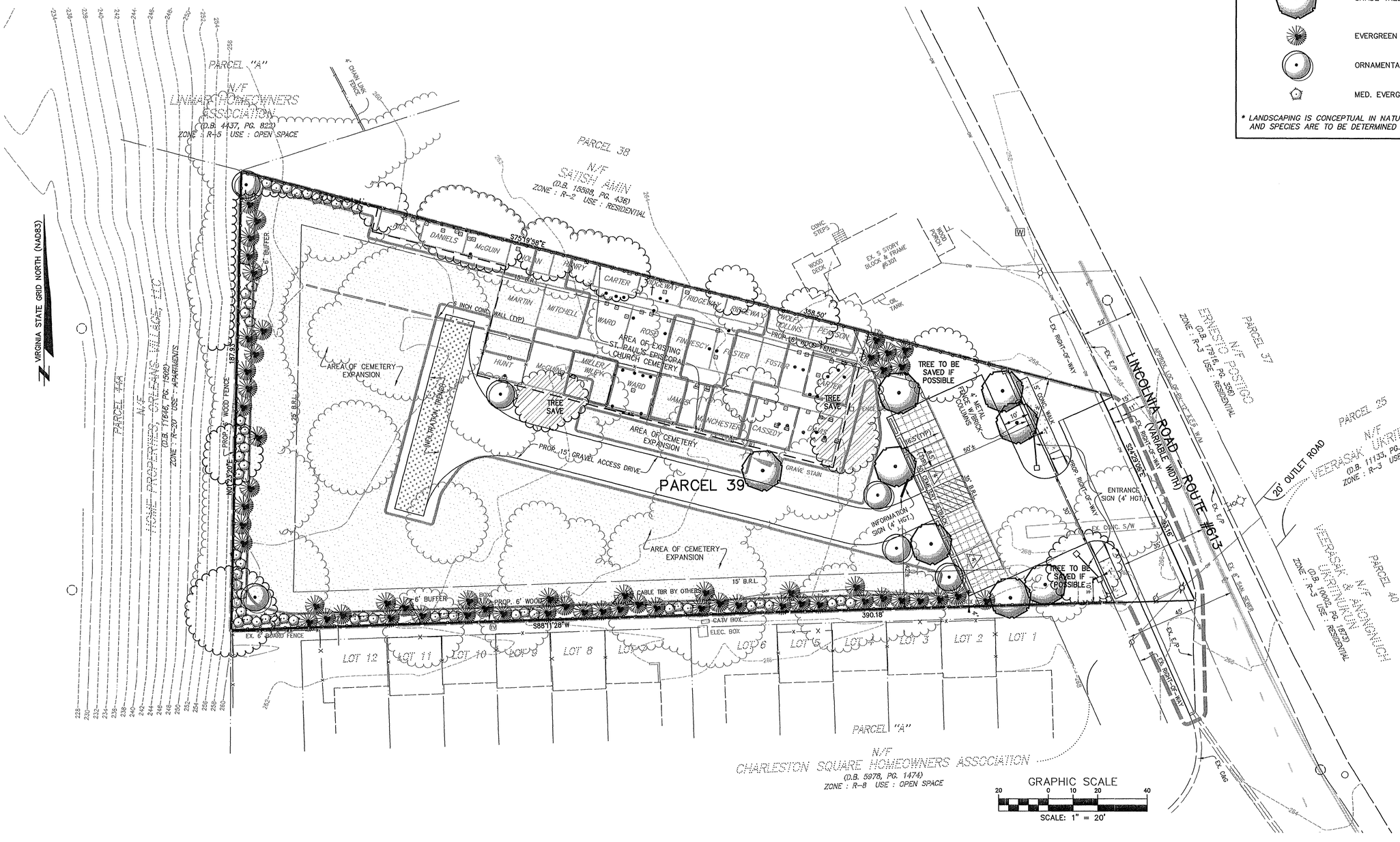

NO.	DATE	REVISION PRIOR TO APPROVAL
3.	2-22-08	REVISED LANDSCAPING (KJV)
2.	2-7-08	REVISED TREE SAVE & LAYOUT (KJV)
1.	1-24-08	REVISED TREE SAVE (KJV)

CPJ Associates
Charles P. Johnson & Associates, Inc.
PLANNERS ENGINEERS LANDSCAPE ARCHITECTS SURVEYORS
3959 PENDER DRIVE SUITE 210 FAIRFAX, VIRGINIA 22030 (703)385-7555
SILVER SPRING, MD FAX(703)273-8595

SPECIAL PERMIT PLAT

LINCOLNIA MEMORIAL GARDENS

MASON DISTRICT
FAIRFAX COUNTY, VIRGINIA

SP 2007-MA-159

COMMONWEALTH OF VIRGINIA
PAUL B. JOHNSON
Lic. No. 018450
2-22-08
PROFESSIONAL ENGINEER

NO.	DESCRIPTION	REVIEW BY	APPROD.	DATE
	REVISIONS			

DESIGN KJV	DRAFT KJV		
APPROVED HMF			
DATE NOV. 2007			
SCALE HORIZ: 1" = 20' VERT: ---			

SHEET 2 OF 4

PRJ NO: 07-550

TYPE: SP PERMIT

Attached Xrefs: 00-D0500

TREE SCHEDULE

#	SIZE	COMMON NAME	BOTANICAL NAME	CONDITION	STATUS
1	10"	Red Maple	Acer rubrum	good	remove
2	7"	Eastern Redcedar	Juniperus virginiana	good	save**
3	7"	Black Cherry	Prunus serotina	poor	remove
4	16"	Black Cherry	Prunus serotina	fair	remove
5	6"	Black Cherry	Prunus serotina	central leader broken	remove
6	10"	Pear	Pyrus communus	decent	remove
7	12"	Honeylocust	Gleditsia triacanthos	good	remove
8	10"/6"	Black Cherry	Prunus serotina	poor, diseased	remove
9	10"	Chestnut Oak	Quercus prinus	fair	remove
10	26"	Chestnut Oak	Quercus prinus	good	remove
11	32"	Black Gum	Nyssa sylvatica	good	remove
12	7"	Black Gum	Nyssa sylvatica	fair	remove
13	14"/14"/10"	Black Gum	Nyssa sylvatica	fair	remove
14	12"	Black Cherry	Prunus serotina	fair	remove
15	9"	Black Cherry	Prunus serotina	dead	remove
16	18"	Chestnut Oak	Quercus prinus	fair	remove
17	15"	Honeylocust	Gleditsia triacanthos	central leader broken	remove
18	12"	Honeylocust	Gleditsia triacanthos	dead	remove
19	11"	Honeylocust	Gleditsia triacanthos	good	remove
20	15"	Honeylocust	Gleditsia triacanthos	poor	remove
21	13"	Honeylocust	Gleditsia triacanthos	poor	remove
22	24"	Black Cherry	Prunus serotina	decent	remove
23	12"	Honeylocust	Gleditsia triacanthos	good	remove
24	28"	White Oak	Quercus prinus	good	remove
25	15"	Black Gum	Nyssa sylvatica	fair; twin leaders	remove
26	8"	Black Cherry	Prunus serotina	fair	remove
27	13"	Black Cherry	Prunus serotina	fair	save
28	12"	Black Cherry	Prunus serotina	dead	remove
29	12"	Black Cherry	Prunus serotina	good	remove
30	8"	Black Locust	Robinia pseudoacacia	decent	remove
31	7"	Honeylocust	Gleditsia triacanthos	dead	save
32	12"/16"	Red Maple	Acer rubrum	multi-stem	remove
33	13"	Scotch Pine	Pinus sylvestris	serious mech. damage to trunk	remove
34	6"	Tree-of-Heaven	Ailanthus altissima	decent	remove
35	6"	Honeylocust	Gleditsia triacanthos	good	remove
36	20"	Black Cherry	Prunus serotina	decent	remove
37	15"/10"	Black Gum	Nyssa sylvatica	fair	remove
38	14"	Flowering Dogwood	Cornus florida	good	remove
39	5"/5"	Red Maple	Acer rubrum	good	remove
40	10"	Tree-of-Heaven	Ailanthus altissima	good	remove
41	5"	Tree-of-Heaven	Ailanthus altissima	good	save
42	7"	Honeylocust	Gleditsia triacanthos	dead	save
43	12"	Honeylocust	Gleditsia triacanthos	dead	save
44	8"	Black Locust	Robinia pseudoacacia	fair	remove
45	20"	Honeylocust	Gleditsia triacanthos	dead	remove
46	12"	Honeylocust	Gleditsia triacanthos	dead	remove
47	15"	Black Locust	Robinia pseudoacacia	fair	save
48	14"	Honeylocust	Gleditsia triacanthos	dead	remove
49	11"	Black Locust	Robinia pseudoacacia	fair	save
50	12"	Honeylocust	Gleditsia triacanthos	good	remove
51	36"	Honeylocust	Gleditsia triacanthos	poor	remove
52	14"	Eastern Redcedar	Juniperus virginiana	fair	save
53	12"	Black Cherry	Prunus serotina	poor	remove
54	30"	Red Maple	Acer rubrum	poor	save
55	17"	Eastern Redcedar	Juniperus virginiana	poor	remove
56	12"	Tree-of-Heaven	Ailanthus altissima	dead	remove
57	13"	–		dead	remove
58	16"	Eastern Redcedar	Juniperus virginiana	good	save**
59	5"	Tree-of-Heaven	Ailanthus altissima	decent	save
60	7"	Tree-of-Heaven	Ailanthus altissima	fair	remove
61	8"	Tree-of-Heaven	Ailanthus altissima	dead	remove
62	5"	Tree-of-Heaven	Ailanthus altissima	fair	remove
63	8"	Tree-of-Heaven	Ailanthus altissima	fair	remove
64	8"	Tree-of-Heaven	Ailanthus altissima	fair	remove
65	8"	Tree-of-Heaven	Ailanthus altissima	fair	remove
66	8"	Tree-of-Heaven	Ailanthus altissima	fair	remove
67	12"	Eastern Redcedar	Juniperus virginiana	good	save
68	8"	Eastern Redcedar	Juniperus virginiana	good	save
69	24"	Honeylocust	Gleditsia triacanthos	good	remove
70	20"	Tree-of-Heaven	Ailanthus altissima	fair	remove
71	20"	Tree-of-Heaven	Ailanthus altissima	decent	remove
72	8"	Pignut Hickory	Carya glabra	good	remove
73	7"	Tree-of-Heaven	Ailanthus altissima	fair	remove
74	8"	Tree-of-Heaven	Ailanthus altissima	fair	remove
75	6"	Tree-of-Heaven	Ailanthus altissima	fair	remove
76	10"	Tree-of-Heaven	Ailanthus altissima	fair	remove
77	6"	Flowering Dogwood	Cornus florida	good	save
78	24"	Honeylocust	Gleditsia triacanthos	decent	remove
79	15"	Honeylocust	Gleditsia triacanthos	dead	remove
80	20"	American Holly	Ilex opaca	good	save
81	20"	American Holly	Ilex opaca	fair	save
82	13"	Honeylocust	Gleditsia triacanthos	decent	remove
83	13"	Honeylocust	Gleditsia triacanthos	fair	remove
84	9"	Honeylocust	Gleditsia triacanthos	poor	remove
85	9"	Honeylocust	Gleditsia triacanthos	good	remove
86	38"	White Mulberry	Morus alba	good	remove
87	10"	Douglas Fir	Pseudotsuga menziessi	dead	remove
88	5"	Eastern Redcedar	Juniperus virginiana	fair	remove

** To be saved if possible

COVER TYPE SUMMARY

COVER TYPE	PRIMARY SPECIES	CONDITION	AREA
Upland Forest	Black Cherry	fair	5,500 SF
Maintained Grassland	----	fair to poor	44,055 SF
TOTAL AREA			49,555 SF

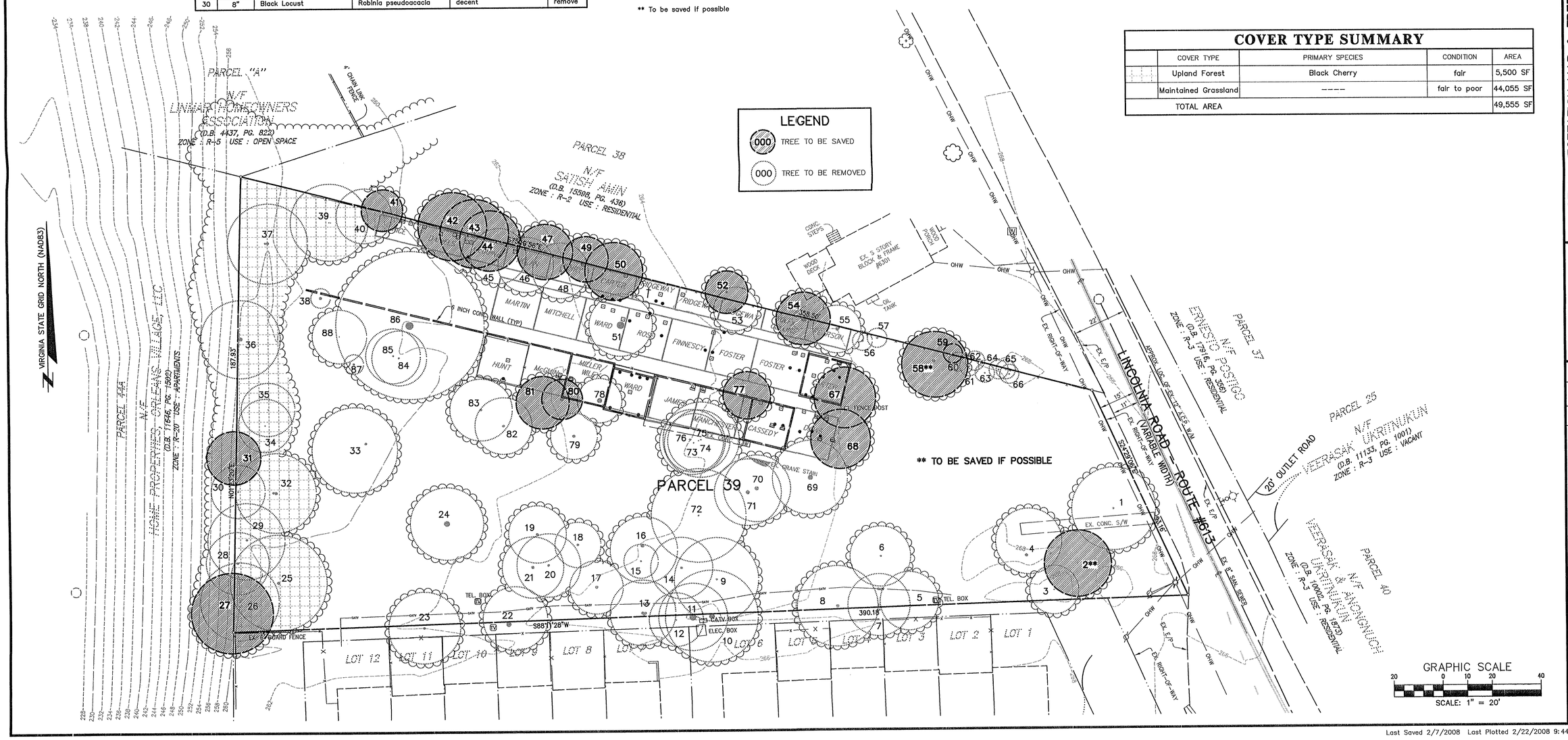

EXISTING VEGETATION MAP & TREE INVENTORY

LINCOLNIA MEMORIAL GARDENS

MASON DISTRICT
FAIRFAX COUNTY, VIRGINIA

SP 2007-MA-159

NO.	DATE	REVISION PRIOR TO APPROVAL
3.	2-22-08	REVISED LANDSCAPING (KJV)
2.	2-7-08	REVISED TREE SAVE & LAYOUT (KJV)
1.	1-24-08	REVISED TREE SAVE (KJV)

CPJ Associates
Charles P. Johnson & Associates, Inc.
PLANNERS ENGINEERS LANDSCAPE ARCHITECTS SURVEYORS
3959 PENDER DRIVE SUITE 210 FAIRFAX, VIRGINIA 22030 (703)385-7555
SILVER SPRING, MD FAX(703)273-8595

COMMONWEALTH OF VIRGINIA
PROFESSIONAL ENGINEER
PAUL B. JOHNSON
Lic. No. 018450
2-22-08

NO.	DESCRIPTION	REVISIONS	BY	APPROV.	DATE

DESIGN KJV	DRAFT KJV		
APPROVED HMF			
DATE NOV. 2007			
SCALE HORIZ: 1" = 20' VERT: —			

SHEET	OF
3	4

PRJ NO: 07-550
TYPE: SP PERMIT

Attached Xrefs: 00-D0500

Last Saved 2/7/2008 Last Plotted 2/22/2008 9:44 AM Sheet N:\07550\DWG\00-D7101

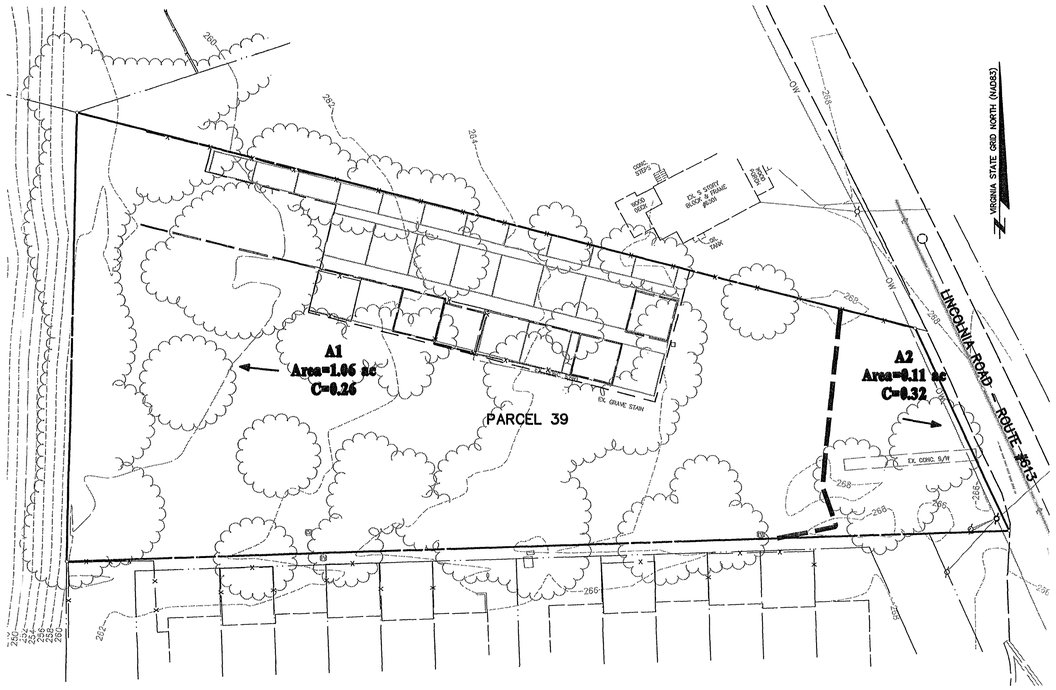

PRE-DEVELOPMENT DRAINAGE PATTERN

SCALE : 1" = 30'

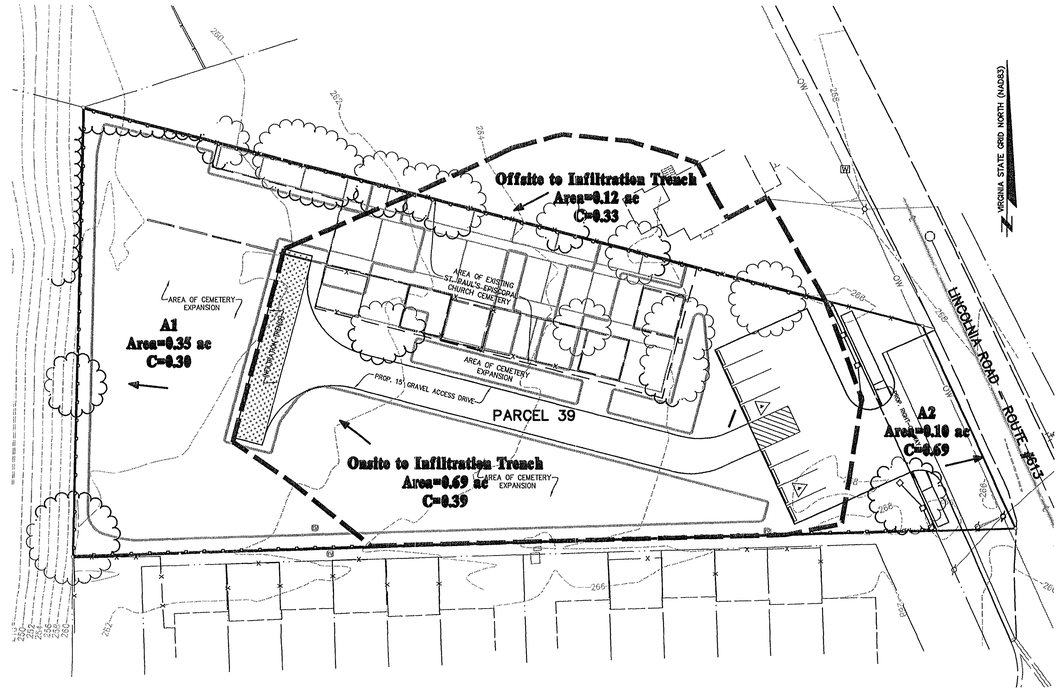

POST-DEVELOPMENT DRAINAGE PATTERN

SCALE : 1" = 30'

PRE-DEVELOPMENT RUNOFF CALCULATIONS:

A1:

AREA = 1.03 Ac. INTENSITY : I2=5.45, I10=7.27
C = 0.26

Q_2 = 1.03 X 0.26 X 5.45 = 1.44 CFS
Q_{10} = 1.03 X 0.26 X 7.27 = 1.92 CFS

A2:

AREA = 0.11 Ac. INTENSITY : I2=5.45, I10=7.27
C = 0.32

Q_2 = 0.11 X 0.32 X 5.45 = 0.19 CFS
Q_{10} = 0.11 X 0.32 X 7.27 = 0.26 CFS

POST-DEVELOPMENT RUNOFF CALCULATIONS:

TO INFILTRATION TRENCH:

STORMWATER RUNOFF FROM 0.69 ACRES ONSITE AND 0.12 ACRES OFFSITE AREA WILL FLOW INTO THE INFILTRATION TRENCH AND INFILTRATE INTO THE GROUND.

AREA = 0.69 Ac. INTENSITY : I2=5.45, I10=7.27
C = 0.39

Q_2 = 0.69 X 0.39 X 5.45 = 1.46 CFS
Q_{10} = 0.69 X 0.39 X 7.27 = 1.94 CFS

A1:

AREA = 0.35 Ac. INTENSITY : I2=5.45, I10=7.27
C = 0.30

Q_2 = 0.35 X 0.30 X 5.45 = 0.57 CFS
Q_{10} = 0.35 X 0.30 X 7.27 = 0.76 CFS

A2:

AREA = 0.10 Ac. INTENSITY : I2=5.45, I10=7.27
C = 0.72

Q_2 = 0.10 X 0.72 X 5.45 = 0.39 CFS
Q_{10} = 0.10 X 0.72 X 7.27 = 0.52 CFS

A1

AREA = 1.03 Ac. (IN PRE-DEVELOPMENT CONDITIONS)
C = 0.20 (FOR GOOD FORESTED CONDITIONS)
I = 7.27 IN/HR (FOR 10-YR STORM)
Q_{10} = 1.03 X 0.20 X 7.27 = 1.50 CFS
1.50 > 0.76

DRAINAGE SUMMARY

Existing Conditions:
The subject cemetery site is 1.14 Acres, containing an existing cemetery, grassed areas, and scattered trees. Stormwater from the existing site sheet flows in two directions: Area 1 sheet flows towards west onto adjacent property, and Area 2 sheet flows towards east onto Lincolnia Road.

Proposed Conditions:
Expansion of the cemetery area is proposed with this development. A parking lot and a gravel access road are also proposed.

SWM/BMP NARRATIVE

Stormwater management and BMPs will be provided with an infiltration trench. After the development, the infiltration trench will collect west-flowing storm runoff from 0.69 acres of onsite area and 0.12 acres of offsite area. Therefore, the storm runoff from the site will be reduced below the pre-development conditions. The infiltration trench will provide approximately 42% BMPs for the site.

OUTFALL NARRATIVE

The drainage pattern will remain almost the same after development. Stormwater runoff from 0.69 acres of onsite area will flow into the proposed infiltration trench. The rest of the stormwater runoff from Area 1 (0.35 acres) will continue to sheet flow towards west onto adjacent property. The sheet flow onto adjacent property will be decreased by 0.87 cfs for the 2-year storm and 1.16 cfs for the 10-year storm compared to existing conditions. The runoff from Area 1 that sheet flows onto adjacent property is collected in an existing storm sewer system on adjacent property. This storm sewer system discharges into an existing well defined stream. Based on a field visit, there is no visible signs of erosion. The drainage area that is approximately 100 times of Area 1 is along the stream. The runoff from Area 1 is sheet flow and will be reduced as described above, therefore per PFM 6-0202.6A, the outfall requirements have been satisfied.

Stormwater runoff from Area 2 (0.10 acres) will continue to sheet flow towards east onto Lincolnia Road. There will be a minimal increase in flow of 0.20 cfs for the 2-year storm, and 0.26 cfs for the 10-year storm because of road widening and frontage improvements. There are no low points or structures downstream to cause flooding. The point at which the 1 acre drainage area is approximately 100 times of Area 2 is along Lincolnia Road. The runoff from this area runs along Lincolnia Road, and then it will discharge into a storm sewer structure along N. Chambliss Street. Per PFM 6-0202.6B(1), the increase in peak volume caused by the development will not have any adverse impact on downstream property.

Therefore, it is the Engineer's opinion that PFM adequate outfall requirements have been satisfied.

NO.	DATE	REVISION PRIOR TO APPROVAL
3.	2-22-08	REVISED LANDSCAPING (KJV)
2.	2-7-08	REVISED SITE & LAYOUT (KJV)
1.	1-24-08	REVISED TREE SAVE (KJV)

CPJ Associates
Charles P. Johnson & Associates, Inc.
PLANNERS ENGINEERS LANDSCAPE ARCHITECTS SURVEYORS
3959 PENDER DRIVE SUITE 210 FAIRFAX, VIRGINIA 22030 (703)385-7555
SILVER SPRING, MD FAX(703)273-8595

DRAINAGE ANALYSIS AND SWM/BMP SUMMARY

LINCOLNIA MEMORIAL GARDENS

MASON DISTRICT
FAIRFAX COUNTY, VIRGINIA

SP 2007-MA-159

COMMONWEALTH OF VIRGINIA
PAUL B. JOHNSON
Lic. No. 018450
2-22-08
PROFESSIONAL ENGINEER

NO.	DESCRIPTION	REVIEW BY	APPROVD.	DATE
	REVISIONS			

DESIGN	DRAFT YO YO
APPROVED	RLG
DATE	OCT. 2007
SCALE	HORIZ: 1" = 30' VERT: ---

SHEET 4 OF 4

PRJ NO: 07-550

TYPE: SP PERMIT

Attached Xrefs: D0-D0500/D0-D0601/72-2/72-1

Last Saved 2/7/2008 Last Plotted 2/22/2008 9:46 AM Sheet N:\07550\DWG\00-D0801