Attachment 2

Conceptual Plan For Oak Park

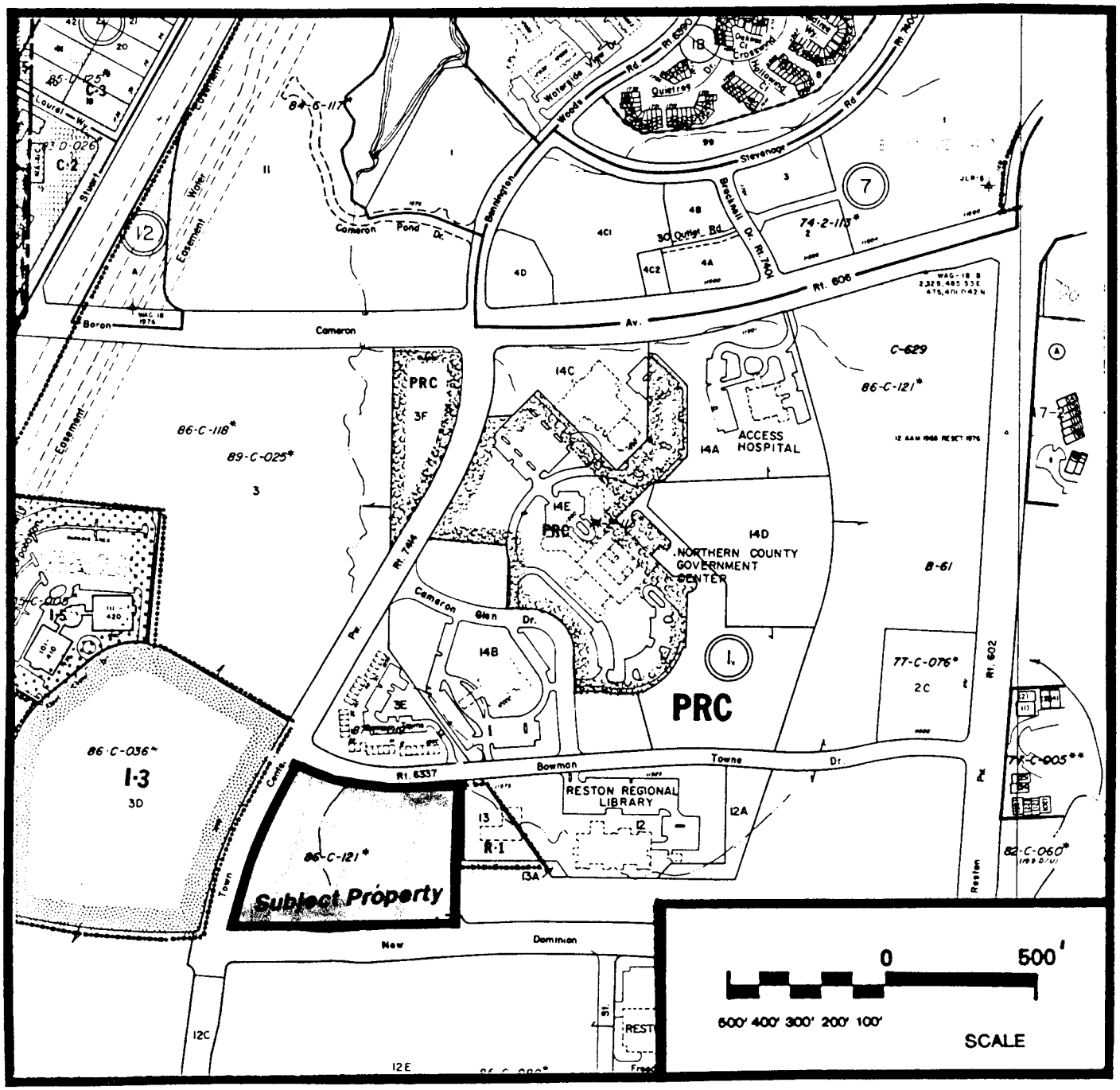

OAK PARK

RESTON LAND CORPORATION

RESTON TOWN CENTER SECTION 89 BLOCK 2

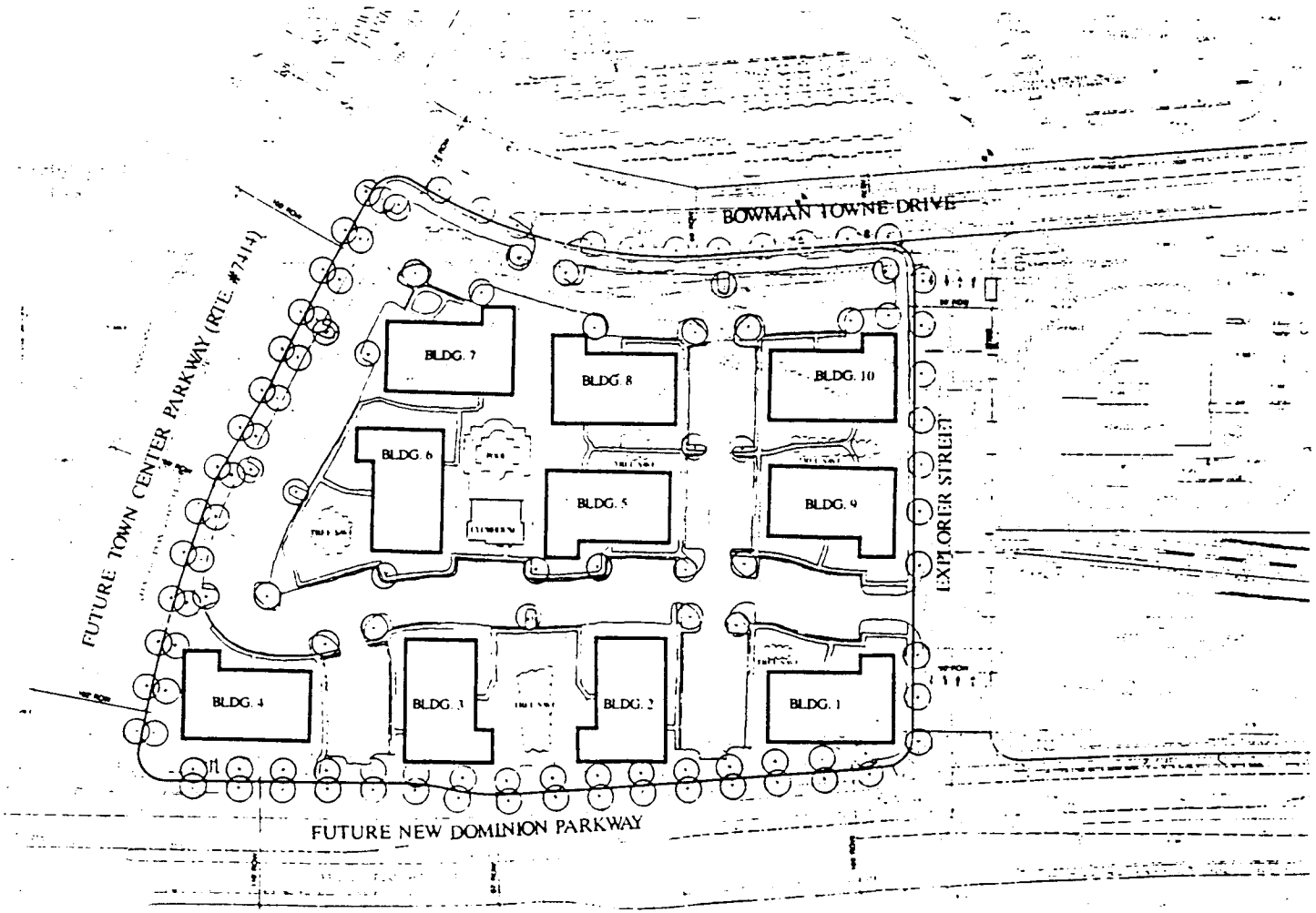

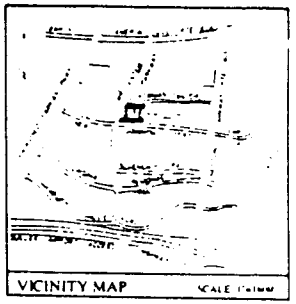

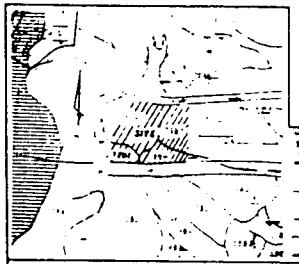

SOIL MAP SYMBOL	SOIL NAME	SLOPE CLASS	EROSION CHARACTER
[illegible]	Wareham	[illegible]	Subject to [illegible]
[illegible]	Buska	[illegible]	Moderate erosion
[illegible]	Calverton	[illegible]	Slight erosion
[illegible]	Citeton	[illegible]	No erosion

SOILS LEGEND

NOTES

1. [illegible]
2. [illegible]
3. [illegible]
4. [illegible]
5. [illegible]
6. [illegible]
7. [illegible]
8. [illegible]
9. [illegible]
10. [illegible]
11. [illegible]
12. [illegible]
13. [illegible]
14. [illegible]

SITE TABULATION

[illegible]	[illegible]
[illegible]	[illegible]
[illegible]	[illegible]
[illegible]	[illegible]
[illegible]	[illegible]
[illegible]	[illegible]
[illegible]	[illegible]
[illegible]	[illegible]

...TING LEGEND

...SED STREET TREE PLANTING

...SED ON-SITE SHADE TREE PLANTING

NORTH

CONCEPTUAL PLAN

Land Design, Inc.

DATE 1-07-92; 2-18-93(REV); 2-24-93(REV); 3-04-93(REV)

LDI PROJECT NUMBER 91279

SHEET 1 OF 1