TOTAL DENSITY TABULATION						
PREVIOUSLY SUBMITTED	ACREAGE	TYPE DENSITY	TYPE USE	UNITS PROPOSED	PERSONS PROPOSED	PERSONS PER ACRE
NORTHERN SECTOR	992.59	-		4894	14329	
SOUTHERN SECTOR	1760.04	-		5454	16991	
LESS BLK 1 SECTION 32	6.06			-	-	
SUBTOTAL	2746.57			10,348	31,320	
BLK 1 SEC 32	6.06			20	60	
TOTAL	2,752.63			10,368	31,380	* 11.4

* 13 PERSONS PER GROSS ACRE PERMITTED

BLOCK 1 SECTION 32 DENSITY TABULATION						
PARCEL	ACREAGE	TYPE DENSITY	TYPE USE	PERSONS PROPOSED	UNITS PROPOSED	PERSONS PER ACRE
BLOCK 1	6.0612	LOW	TOWNHOUSE	60	20	9.90
TOTAL	6.0612	LOW	-	60	20	9.90

AREA SOILS MAP

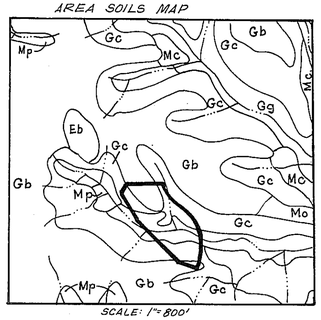

NOTE: SILTATION CONTROL DEVICES AND PRACTICES AS WELL AS CLEARING AND GRADING LIMITS WILL BE CLEARLY ENUMERATED ON SITE, AND OR, SUBDIVISION PLANS TO BE SUBMITTED FOR APPROVAL PRIOR TO CONSTRUCTION.

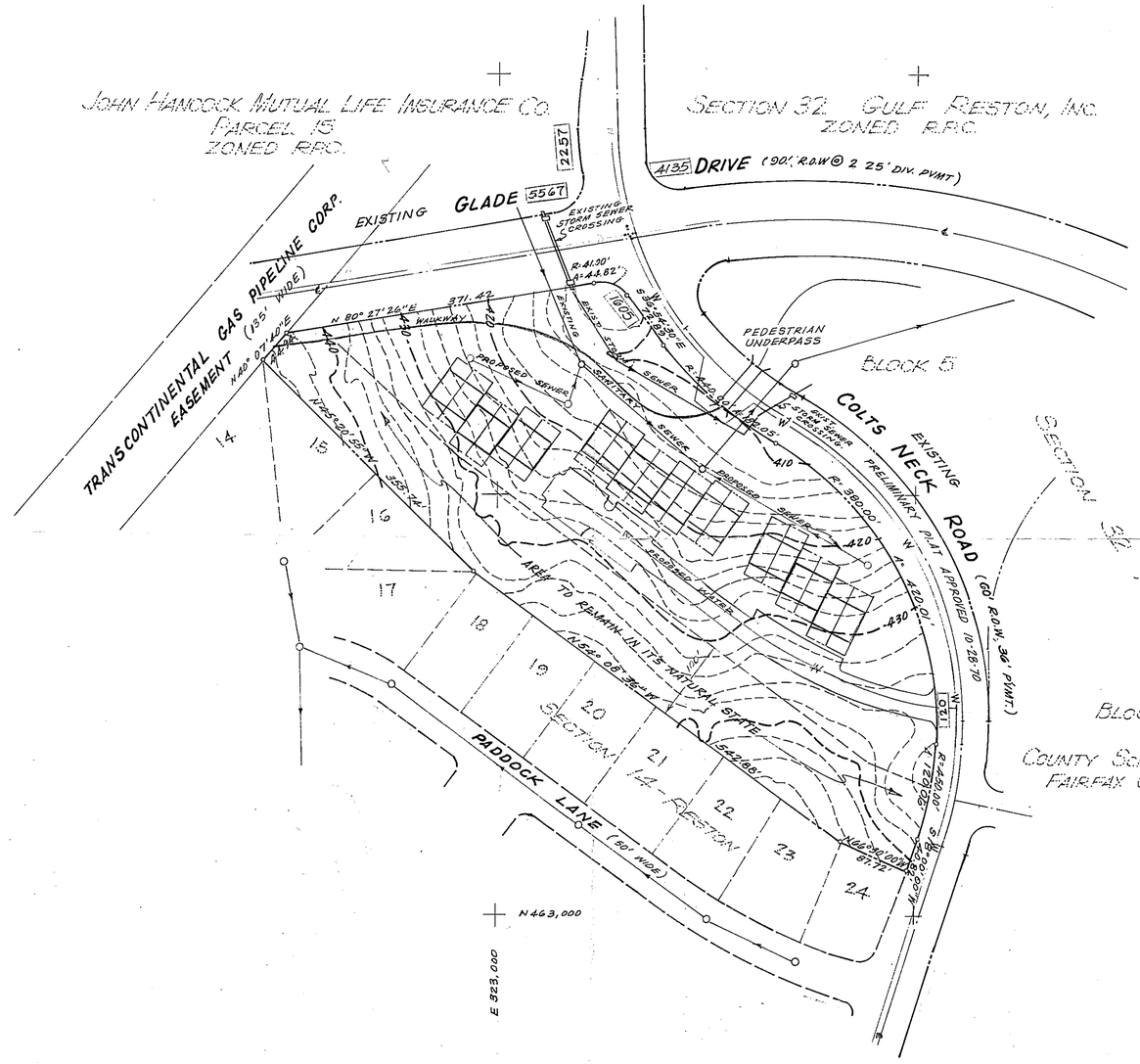

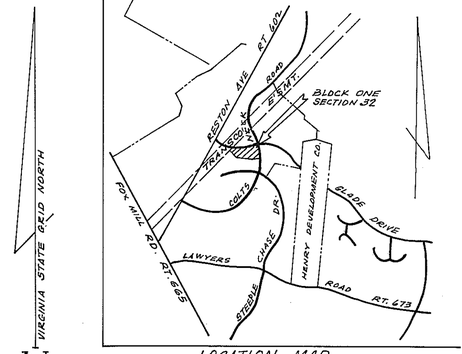

LOCATION MAP
SCALE 1"=2000'

DIVISION OF LAND USE ADMINISTRATION
DATE RECEIVED 6-29-71 FOR Development Plan Amendment
CASE # —— SUBMISSION # 1

Amended by B.S. on May 20, 1972 to show 18 units, show fenced dedication of 100' strip to Reston Homeowners Assoc.

PRELIMINARY PLAT
BLOCK 1, SECTION 32

CERTIFIED CORRECT:

Charles J. Kent Jr.

CHARLES J. KENT JR.
CERTIFIED LAND SURVEYOR
RESTON, VIRGINIA

OWNER AND DEVELOPER:
GULF RESTON, INC.
CONTOUR INTERVAL 2' U.S.G.S. DATUM
120 INDICATES TRAFFIC VOLUME (V.P.D.)

REVISIONS	
DATE	DESCRIPTION

RESTON
Centreville District
Fairfax County
Virginia

Reston Engineering Division

SCALE 1"=100'
DATE 5/26/71
Des. By
Drn. By JNB
Ck. By

107-042-8